



Map 21

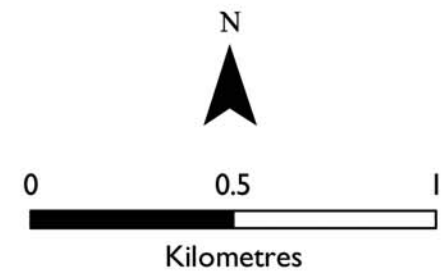
Aviemore

Aviemore Core Paths	
Path Ref No	Path Name/Description
LBS1	The River Spey
LBS29	Old Logging Way
LBS30	Aviemore Orbital – includes sections to be developed
LBS31	Cycle Path
LBS32	Dalfaber Woods
LBS33	Dalfaber Club House to River
LBS34	Golf Course Link to River
LBS35	Aviemore Burn
LBS36	Old Dalfaber Road
LBS37	Laurel Bank Lane
LBS38	Craigellachie All Abilities
LBS39	Craigellachie Nature Reserve Path
LBS40	Dalfaber Drive to Milton Woods
LBS41	School to Milton Woods
LBS42	Old Bridge Road
LBS43	Croftside Junction to Dalfaber Industrial Estate
LBS116	The Speyside Way
LBS124	High Burnside Path – new path to be developed
LBS137	Spey Access Point
LBS138	Craigellachie Viewpoint Path
GRI	Rothiemurchus Blue Route
GR5	Quiet Walk

Map 21 AVIEMORE

Map Legend

-  Core Paths
-  Cairngorms National Park
- LBSI** Path Reference Number



Reproduced by permission of Ordnance Survey on behalf of HMSO. © Crown copyright and database right 2010. All rights reserved. Ordnance Survey Licence number 100040965 Cairngorms National Park Authority.

This map must not be used for navigational purposes.

