

# The Cairngorms Explorer

Cairngorms National Park  
by bus, train, cycle and on foot  
2007/08



**Published by**

**CAIRNGORMS**  
NATIONAL PARK AUTHORITY

14 The Square, Grantown-on-Spey  
Moray PH26 3HG  
www.cairngorms.co.uk  
Email: enquiries@cairngorms.co.uk  
Tel: 01479 873535

Designed, produced & distributed on behalf of  
Cairngorms National Park Authority by

**Landmark  
PRESS**

Carr-Bridge. Tel: 01479 841900

*Printed on paper from sustainable,  
managed forests.*

**Cover photograph**

Front: Strathspey Steam Railway

**Centre Map & Route Maps**

Wendy Price Cartographic Services

**Photographs**

Cairngorms National Park Authority;

David Gowans;

Scottish Natural Heritage;

VisitScotland;

Aviemore Photographic;

Archie Lang;

Highland Council;

Strathspey Railway;

Aviemore Walking Festival;

Glenshee Ski Centre;


CairnGorm Mountain;

Still Moving Picture Company

Thanks to HITRANS and Nestrans  
for their support in producing  
this publication.

**HITRANS**  
THE HIGHLANDS AND ISLANDS STRATEGIC TRANSPORT PARTNERSHIP

**nestrans**





## Contents


	Page
Welcome to Cairngorms National Park	4
How to use this guide	5
Public Transport Contact Details	8
Ski Centres	11
Using transport to travel around the Park:	
- Taxis	9
- Buses and trains	
■ <i>In Badenoch and Strathspey</i>	12-28
■ <i>In Tomintoul, Strathdon and District</i>	36-39
■ <i>In Deeside</i>	42-47
■ <i>In Angus Glens</i>	50-57
Using Public transport to travel to the Park:	
■ <i>From Aberdeen</i>	43-47
■ <i>From Dundee</i>	51-56
■ <i>From Edinburgh</i>	27-28
■ <i>From Glasgow</i>	26, 28
■ <i>From Inverness</i>	16-17, 26-28
■ <i>From Perth</i>	26-28
■ <i>From Stirling</i>	26, 28
Index of Place Names	35
Cairngorms National Park Map	32-33
Walking, Cycling and Mountain Safety	10
Walking and Cycling Routes:	
■ <i>Around Rothiemurchus and Glenmore</i>	29
■ <i>Wildcat Trail, Newtonmore</i>	30
■ <i>Dalwhinnie to Grantown-on-Spey</i>	31
■ <i>A Walk around Tomintoul</i>	40
■ <i>Glenlivet Estate</i>	41
■ <i>Cycle around Braemar</i>	48
■ <i>Craigendarroch, Ballater</i>	49
■ <i>Glen Clova</i>	58
■ <i>Glen Doll</i>	59
■ <i>Glenmore Forest Park</i>	60
Access for All	61
Walking Festivals in and around the Park	7



Welcome to the Cairngorms Explorer, which brings together all the information you need to get around the Park without a car. Whether you're a resident or visitor you can leave the car behind and use another form of transport. You'll not only be helping the environment, but get to enjoy more of the Cairngorms.

We've divided the Park into 4 colour-coded sections and included several sample walking and cycling routes. Simply check the map on pages 32-33 (there's an index of places on page 35) for the area you want, note the bus route numbers, and go to the right section.

Of course, there are far too many routes to list here, and you can drop into any of the visitor centres marked on the central map to find out more. Many local shops and post offices also stock maps like the Harvey Superwalker or OS Landranger series which you should take with you - and don't forget your waterproofs! (see page 10 for some more tips on safety) A new bus service called the 501 Heather Hopper links Ballater with Grantown-on-Spey, and the 502 goes on to Banchory, Pitlochry and Blairgowrie - see pages 14 & 15 for more details.

Some bus services offer cycle carriage, and train services offer bookable spaces, look for the  symbol at the top of each page, and check with the operator before travelling. If you're planning a day out in the countryside, please take a quick look at the Scottish Outdoor Access Code on page 63, and check for deer stalking activity on [www.hillphones.info](http://www.hillphones.info). There are plenty of chances to go out on walks across the Park organised by the 6 walking festivals on page 7, or by the ranger services - pick up a copy of the 2007 Countryside Events booklet.

We welcome your feedback on this guide. Please e-mail [enquiries@cairngorms.co.uk](mailto:enquiries@cairngorms.co.uk) with **Cairngorms Explorer** in the title, or phone 01479 873535 and ask for the Economic Development Officer.



**Top:** Loch Mallachie  
**Bottom:** Corrieyairick Pass (courtesy of Aviemore Walking Festival)

For further information on the work of the Cairngorms National Park Authority, please visit [www.cairngorms.co.uk](http://www.cairngorms.co.uk)



## How to Use This Guide

This Explorer guide has been designed to make it easy for you to access and enjoy the Cairngorms National Park by train, bus, cycle, on foot or using mobility aids.





We have divided the Park into geographical areas, each identified by a distinct colour band down the page margins throughout the guide.

Public transport timetables are given for travel within each area, and for accessing the Park from the main Scottish population centres.

For ease of reference, we have included on page 35, a list of the names of all of the towns and villages in the Park, cross-referenced to relevant timetable, cycle or walking route information, and to the Park map on pages 32-33.

You are strongly advised to plan your day using more comprehensive guides and maps, available from bookshops and tourist information centres.

### AREAS OF THE PARK

-  *Badenoch and Strathspey*
-  *Tomintoul, Strathdon and District*
-  *Deeside*
-  *Angus Glens*

### KEY TO SYMBOLS USED



Buses which may transport bicycles



Buses which do not transport bicycles



Trains which transport bicycles



Trains which do not transport bicycles



Walking route



Cycle route



Access for All



Hail and ride \*

#### \* Hail and Ride Bus Services

On certain sections of route there are no recognised bus stops. Buses on these route sections will stop and pick up and set down on request at a safe location. The benefits being that passengers can select their most convenient boarding/alighting point.

# Traveline Scotland

Public transport made personal



**traveline**

public transport info

**0871 200 22 33**

[www.travelinescotland.com](http://www.travelinescotland.com)

**Scottish public transport timetable and  
journey planning information**

**Call Traveline Scotland or visit our website  
to plan your journey.**

**Lines are open 7am to 10pm, 7 days a week.**

(Calls cost 10p per minute from BT Landlines. Cost from mobiles or other providers may vary.)

THE HIGHLANDS AND ISLANDS TRANSPORT PARTNERSHIP

HITRANS' area of responsibility covers approximately 50% of the Scottish land mass.

The area has 410,000 residents, 10% of Scotland's population, and more than 80 island communities.

With Shetland (which has its own transport partnership) the area includes most of Scotland's ferry services.

The area has 8664 miles of roads, about 25% of Scotland's road network.

It has 63 railway stations - about 20% of the Scottish total.

Contact HITRANS on 01667 460454 or go to [www.hitrans.org.uk](http://www.hitrans.org.uk)

# nestrans

Nestrans is the regional transport partnership for Aberdeen City and Shire.

Ensuring visitors are able to reach the region quickly and efficiently - then travel around easily when they are here - is one of our key objectives.

Aberdeen City and Shire is a great place to live, work or visit. We're committed to ensuring we have a transport network that keeps it that way.

[www.nestrans.org.uk](http://www.nestrans.org.uk)



Cairngorm summit, courtesy of Aviemore Walking Festival

## Walking Festivals 2007

Not sure of where to go, or want to walk as part of a group?  
The walking festivals offer a fantastic chance to go out with knowledgeable, local people who will add a lot more to your experience.

### **Aviemore Walking Festival**

12th - 20th May

Contact: Neil Bremner

[enquiries@aviemorewalking.com](mailto:enquiries@aviemorewalking.com)

[www.aviemorewalking.com](http://www.aviemorewalking.com)

T: 01479 812384

### **Active Aboyne Outdoor Activities Festival**

21st - 29th July

Contact: Dawn Tyson

[activeaboyne@tiscali.co.uk](mailto:activeaboyne@tiscali.co.uk)

[www.activeaboyne.co.uk](http://www.activeaboyne.co.uk)

T: 013398 85222

### **Ballater & Royal Deeside Walking Festival**

19th - 25th May

Contact: John Lovie

[walks@royal-deeside.org.uk](mailto:walks@royal-deeside.org.uk)

[www.royal-deeside.org.uk/RDnews/Walkweek.htm](http://www.royal-deeside.org.uk/RDnews/Walkweek.htm)

T: 013397 55467

### **Spirit of Speyside Walking and Wildlife Festival**

23rd - 27th August

Contact: Caroline Coomber

[elgin@visitscotland.com](mailto:elgin@visitscotland.com)

[www.walkingfestival.net](http://www.walkingfestival.net)

T: 01343 542666

### **Angus Glens Walking Festival**

31st May - 3rd June

Contact: Angus and Dundee Tourist Board

[walkingfestival@angusanddundee.co.uk](mailto:walkingfestival@angusanddundee.co.uk)

[www.angusanddundee.co.uk/walkingfestival](http://www.angusanddundee.co.uk/walkingfestival)

T: 01382 527527

### **Blairgowrie & East Perthshire Walking Festival**

28th September - 4th October

Contact: Blairgowrie Tourist Information Centre

Email via website: [www.walkingfestival.org](http://www.walkingfestival.org)

T: 01828 640763



## Public Transport Contact Details

**Disclaimer**

Whilst we have taken every care to make sure the timetable information in this booklet is correct, you are advised to always contact the operator before travelling, especially from October 2007 to March 2008 when some services will change to more limited winter timetables. Where known, dates during which timetables are valid, are shown. If you plan to take your bicycle on a bus you are advised to contact the operator in advance to avoid disappointment.

**BADENOCH AND STRATHSPEY**

CairnGorm Mountain	01479 861 261	<a href="http://www.cairngormmountain.co.uk">www.cairngormmountain.co.uk</a>
City Link	08705 505 050	<a href="http://www.citylink.co.uk">www.citylink.co.uk</a>
First ScotRail	08456 015 929	<a href="http://www.firstgroup.com">www.firstgroup.com</a>
GNER	08457 225 225	<a href="http://www.gner.co.uk">www.gner.co.uk</a>
Grantown-on-Spey Post Office	01479 872 581	
Rapsons	01463 710 555	<a href="http://www.rapsons.co.uk">www.rapsons.co.uk</a>
Strathspey Railway	01479 810 725	<a href="http://www.strathspeyrailway.co.uk">www.strathspeyrailway.co.uk</a>
Speyside Community Bus	01343 562 569	
Highland Country Bus	01479 811 211	
Megabus	0901 331 0031	<a href="http://www.megabus.com">www.megabus.com</a>

**TOMINTOUL, STRATHDON AND DISTRICT**

Deveron Coaches	01542 836 363	
Moray Service Directory	01343 562 569	<a href="http://www.moray.gov.uk">www.moray.gov.uk</a>
Rapsons	01463 710 555	<a href="http://www.rapsons.co.uk">www.rapsons.co.uk</a>
Reids of Rhynie	01464 861 212	
Roberts of Rothiemay	01466 711 213	
Stagecoach Bluebird	01343 544 222	<a href="http://www.stagecoachbus.com">www.stagecoachbus.com</a>
WW Smith	01542 882 113	
Philips Coaches	01975 562 244	
Stables of Keith	01542 882 482	
W Hendry	01340 810 213	

**DEESIDE**

Aberdeen Public Transport Unit	01224 664 586	<a href="http://www.aberdeenshire.gov.uk">www.aberdeenshire.gov.uk</a>
Stagecoach Bluebird	01224 212 266	<a href="http://www.stagecoachbus.com">www.stagecoachbus.com</a>

**ANGUS GLENS**

Angus Access Line	08452 777 778	<a href="http://www.angus.gov.uk">www.angus.gov.uk</a>
Blairgowrie Post Office	01250 872 766	
Glenesk Travel Company	01356 648 666	<a href="http://www.glenesk-travel.co.uk">www.glenesk-travel.co.uk</a>
Kirriemuir Post Office	01575 573 950	
Strathtay Scottish Omnibuses	01250 872 772	
JP Minicoaches Ltd	01307 461 431	
Meffan's Coaches	01575 572 130	
Strathmore Travel	01307 464 855	



## Taxis and Flights

Below is a list of taxis operating into and within the Cairngorms National Park.

### BADENOCH AND STRATHSPEY

Bremners Taxis	Aviemore	01479 810 141
Geordies Taxis	Aviemore	01479 810 118
JGA Taxis	Aviemore	01479 811 520
KD Taxis	Aviemore	01479 810 590
Kingussie Taxis	Kingussie	01540 661 343
Bill Grant	Carrbridge	01479 841 700
Raymond Stewart	Aviemore	0777 395 7584
Strachan Private Hire	Grantown-on-Spey	01479 870 025

### TOMINTOUL, STRATHDON AND DISTRICT

Craigellachie Taxis	Craigellachie	01340 881 352
C U There Taxis	Aberlour	01340 871 217
Home James	Dufftown	01340 821 400

### DEESIDE

Aboyne Taxis	Aboyne	01339 886 715
Cromar Taxis	Aboyne	01339 886 550
E & M Lees	Lumphanan	01339 883 623
Nicols Taxis	Ballater	01339 755 654

### ANGUS GLENS

A Jordan	Kirriemuir	01575 573 993/ 079970 855 795
Country Cabs	Kirriemuir	01575 575 050
Edzell Taxis	Edzell	01356 648 648
J Donald	Glenisla	01575 582 324/ 07817 098 379

### Flights into and within Scotland

Airport details for Aberdeen, Edinburgh & Glasgow Airports	<a href="http://www.baa.co.uk">www.baa.co.uk</a>
Inverness Airport	<a href="http://www.hial.co.uk">www.hial.co.uk</a>

Walking and cycling in the Cairngorms is a hugely rewarding experience, made even better when you're prepared.

**When planning a trip into the mountains or a long cycle ride please take into account:**

- The weather conditions. Even in summer it can snow in the mountains and weather can change quickly.
- Your mountain skills. Try walks and cycle rides in the forests low down in the glens before venturing into the mountains.
- Your navigation skills. Take a map and compass and know how to use them.

**Before setting out into the mountains you should:**

- Make sure you have the right equipment including walking boots, waterproofs, a whistle, map and compass, first aid kit, mobile phone (please note coverage is variable), food and drink, torch and emergency shelter.
- If cycling, ensure that your bicycle is in full working order and that you carry appropriate spares and a repair kit.

***Always make sure somebody knows where you are going and when you will be back.***

### Useful number and websites:

#### Weather

- The Met Office have a premium rate number 09068 500 442 or look at their website <http://www.metoffice.gov.uk>
- [www.mwis.org.uk](http://www.mwis.org.uk) is a free mountain weather information site
- Local weather forecasts are also available at TIC's and Visitor Centres

#### Other useful websites

- [www.outdooraccess-scotland.com](http://www.outdooraccess-scotland.com)
- [www.mountaineering-scotland.org.uk](http://www.mountaineering-scotland.org.uk)
- [www.sustrans.org.uk](http://www.sustrans.org.uk)
- [www.adventure.visitscotland.com](http://www.adventure.visitscotland.com)
- [www.walking.visitscotland.com](http://www.walking.visitscotland.com)

# SKI IN THE PARK



The mountains of the Cairngorms National Park are home to three of Scotland's ski areas – CairnGorm Mountain, Lecht 2090 and Glenishee. Between them these three offer skiers and snowboarders almost 100 kilometres of pistes served by more than 50 lifts including the famous funicular railway on CairnGorm. There is a great variety of terrain, facilities and après-ski for all ages, abilities and budgets plus the ski instruction and ski hire is second-to-none.

And as this area has produced more Winter Olympians than any other in the UK, you know that you'll be following in some world-class tracks! Not just for the sporty, the areas have year-round visitor facilities so that you can take a drive through the spectacular mountain scenery, watch the snowsports or simply enjoy a snack or meal in the ski lodge.

For more information on CairnGorm, Lecht 2090 and Glenishee, go to

[www.ski-scotland.com](http://www.ski-scotland.com)

## Badenoch &amp; Strathspey

**B**adenoch & Strathspey is all about activities and adventure - why not try mountain biking, pony trekking, land rover tours, clay pigeon shooting, fishing or even dog sledding - and you don't need snow to do it! History and tradition is all around you, all you have to do is try and choose what to do, and of course, everywhere you look there is the dramatic natural landscape of the Cairngorms. The area has plenty of trains and buses running along the A9 and buses into local villages, and direct services to Inverness, Glasgow and Edinburgh. Or in the summer come over from Royal Deeside on the Heather Hopper bus (page 14).



*The Green Lochan, Glenmore, courtesy Aviemore Walking Festival*

## Strathspey Steam Railway - connecting bus to Granttown-on-Spey

**T**he railway is a great day out, made even better this year by a new connecting bus on Wednesdays from Broomhill Station to Granttown-on-Spey. Simply ask for a combined train and bus ticket when you book your train. You'll have about half an hour at Speyside Heather Centre and up to 3 hours in Granttown, depending on when you travel.



*Broomhill to Granttown-on-Spey bus connection, courtesy CNPA/Granttown Initiative*





Table A

Aviemore	dep	1030	1230	1445	1625
Boat of Garten	arr	1045	1245	1500	1640
Boat of Garten	dep	1050	1250	1505	
Broomhill	arr	1115	1315	1530	
Broomhill	dep	1130	1330	1540	
Boat of Garten	arr	1145	1345	1555	
Boat of Garten	dep	1000	1150	1350	1600
Aviemore	arr	1015	1205	1405	1615

Table B

Additional Trains leave:

Aviemore	1130	1330	1540	1715*
Boat of Garten (for Aviemore)	1050	1250	1505	1650
Boat of Garten (for Broomhill)	1000	1150	1405	1600
Broomhill	1030	1230	1445	1630

\*1715 to Boat of Garten only

Train runs on the dates shown below (excludes November).

### Table A

**April** 1st, 4-9th, 11-19th, 21st, 22nd, 25th, 26th, 28th, 29th.

**May** 2nd, 3rd, 5-7th, 9th, 10th, 12th, 13th, 16th, 17th, 19th, 20th, 23rd, 24th, 26-28th, 30th, 31st.

**June to September** Daily.

**October** 3rd, 4th, 6th, 7th, 10th, 11th, 13th, 14th, 17th, 18th, 20th, 21st, 24th, 25th, 27th, 28th, 31st, November 1st.

### Table B

**May** 5th, 6th, 26th, 27th; **July** 21st, 22nd, 29th; **August** 5th, 12th; **October** 27th, 28th (Wizard weekend).

### Santa Trains

**December** 9th, 15th, 16th, 22nd, 23rd, 24th. (Winter service runs 27th, 31st December, 1st & 2nd January 2008).

## NEW Connecting Bus to Grantown-on-Spey

WEDNESDAYS ONLY - 4th July - 29th August

Dep Grantown-on-Spey	1100
Arr Broomhill	1115 (Train due to arrive 1115 and leave 1130)
Dep Broomhill	1120
Arr Heather Centre	1125
Dep Heather Centre	1200
Arr Grantown-on-Spey	1215
Dep Grantown-on-Spey	1300
Arr Broomhill	1315 (Train due to arrive 1315 and leave 1330)
Dep Broomhill	1320
Arr Heather Centre	1325
Dep Heather Centre	1400
Arr Grantown-on-Spey	1415
Dep Grantown-on-Spey	1510
Arr Broomhill	1525 (Train due to arrive 1530 and leave 1540)
Dep Broomhill	1535
Arr Grantown-on-Spey	1550



Please note that most Saturday trains have no catering.

Under normal circumstances, all trains are steam hauled but the company reserves the right to use diesel power.

Groups of cyclists should contact operators to ensure space is available.

For details of services contact Aviemore Station.

For contact details see page 8.



## Connecting Strathspey and Deeside

The 501 Heather Hopper connects Ballater and Grantown-on-Spey, going right through the centre of the Park. It runs twice a day in the summer, connecting with the 502 service to Aberdeen, Pitlochry and Blairgowrie. Why not take the bus over, have a leisurely lunch in Tomintoul or Ballater and return the same day? Or use it one way and walk part of the way back?

Operates 14th May to 29th September 2007

Codes	MWF	TTSSu	MWF	TTSSu		MWF	TTSSu	MWF	TTSSu
Service Number	501	501				501	501	501	501
Ballater Golf Road	0945FA	0945FA	1330	1350	Grantown Square	1028	1028	1330FV	1350FV
Colnabaichin	1009	1009	1350	1410	Tomintoul Square	1055	1055	1357	1417
Strathdon Bellabeg P.O.	1020	-	1402	-	Colnabaichin	1108	1108	1417	1437
Colnabaichin	1031	1009	1412	1410	Strathdon Bellabeg P.O.	1120	-	1428	-
Tomintoul Square	1052	1030	1430	1428	Colnabaichin	1130	1108	1439	1437
Grantown Square	1118TV	1056TV	1457	1455	Ballater Golf Road	1150	1128	1503TA	1501TA

### CODES:

- MWF** Operates Mondays, Wednesdays and Fridays
- TTSSu** Operates Tuesdays, Thursdays, Saturdays and Sundays
- FA** Connects with 201 from Aberdeen
- TA** Connects with 201 to Aberdeen
- FV** Connects with 34 from Aviemore
- TV** Connects with 34 to Aviemore

These services are operated by Highland Country Bus and Stagecoach. See page 8 for contact details.

Financially supported by Cairngorms National Park Authority, Highland Council, and Aberdeenshire Council.



In areas without recognised bus stops outside of the 30mph limit this service is Hail & Ride, subject to the bus being able to stop safely.

Tomintoul





## Connecting Aberdeenshire, Glenshee and Perthshire



Glenshee Ski Area

Operates 30th June to 11th August 2007

Codes	MWF	TTS		MWF	TTS
Service Number	502	503		502	503
Banchory High Street	1006	1006	Blairgowrie Wellmeadow	–	1640
Kincardine O'Neil	1022	1022	Pitlochry West End Car Park	1625	–
Aboyne Main Street	1032	1032	Spittal of Glenshee	1718	1718
Dinnet Village Hall	1039	1039	Cairnwell	1735	1735
Ballater Bus Depot	1053GA	1053GA	Braemar Auchendryne Square	1752	1752
Crathie for Balmoral	1106	1106	Crathie for Balmoral	1806	1806
Braemar Auchendryne Square	1123	1123	Ballater Bus Depot	1820GV	1820GV
Cairnwell	1140	1140	Dinnet Village Hall	1832	1832
Spittal of Glenshee	1157	1157	Aboyne Main Street	1839	1839
Pitlochry West End Car Park	1238	–	Kincardine O'Neil	1849	1849
Blairgowrie Wellmeadow	–	1218	Banchory High Street	1905	1905

### CODES:

- MWF** Operates Mondays, Wednesdays and Fridays
- TTS** Operates Tuesdays, Thursdays and Saturdays
- GA** Connects with Heather Hopper 501 afternoon service to Grantown-on-Spey (giving you 2 hours in Ballater)
- GV** Connects with Heather Hopper 501 afternoon service from Grantown-on-Spey (giving you 3 hours in Ballater)

### Additional Connections:

- 1250 Service 57 Blairgowrie to Dundee
- 1445 (1500 Sat) Service 57 Dundee to Blairgowrie
- 1240 Service 24 (/23) Pitlochry to Perth/Aberfeldy
- 1400 Service 23 (/24) Aberfeldy to Pitlochry
- 1305 Service 57 Blairgowrie to Perth
- 1500 Service 57 Perth to Blairgowrie
- 1453 Service 23 (/24) Perth to Pitlochry

**This service is operated by Stagecoach Bluebird. See page 8 for contact details.**



In areas without recognised bus stops outside of the 30mph limit this service is Hail & Ride, subject to the bus being able to stop safely.

**Disclaimer** - Whilst we have taken every care to make sure the timetable information in this booklet is correct, you are advised to always contact the operator before travelling, especially from October 2007 to March 2008 when some services will change to more limited winter timetables. Outwith the boundaries of the Cairngorms National Park, not all bus stops are shown in the timetables.



**Inverness • Aviemore • Newtonmore - Service 35/35A**

	MON - FRI		SAT		MON - FRI		SAT		
Service Number	35	38	35	35	35	35	35	35A	
Codes		●			●●	◆		◆	
Inverness Bus Station	-	-	1710	-	Newtonmore Museum	0650	0703	1835	0709
Raigmore Hospital Bus Stands	-	-	1720	-	Kingussie Duke Of Gordon Hotel	0655	0710	1840	0714
Tomatin Road End	-	-	1740	-	Kingussie Rail Station	0656	▼	▼	▼
Carr-Bridge Car Park	-	-	1753	-	Kinraig Community Hall	-	0720	▼	0724
Aviemore Burnside	-	-	1808	-	Aviemore Cairngorm Hotel	-	0730	1853	0734
Aviemore HCB Garage, Myrtlefield	0625	-	▼	0640	Aviemore HCB Garage, Myrtlefield	-	▼	1855	▼
Aviemore Police Station	0626	-	1810	0641	Aviemore Burnside	-	0737	-	0736
Kinraig Community Hall	▼	-	1820	▼	Aviemore Dalfaber Bus Stand	-	▼	-	▼
Kingussie Rail Station	▼	0659	▼	▼	Carr-Bridge Tuck Shop	-	▼	-	0744
Kingussie (opp Duke Of Gordon Hotel)	0645	0700	1830	0700	Tomatin Inn	-	▼	-	0759
Newtonmore Craig Mhor Flats	0650	0705	1835	0705	Tomatin Road End	-	0755	-	0801
					Moy Hall Road End	-	0803	-	0809
					Daviot War Memorial	-	0811	-	0817
					Raigmore Hospital Bus Stands	-	0824r	-	0831
					Inverness Bus Station	-	0835	-	0840

**CODES:**

- Connects with 0703 First Scotrail train from Kingussie - Inverness.
- ◆ This journey is operated under contract to Highland Council.
- r Stops on request

**This service is operated by Rapsons, see page 8 for contact details.**

*Cairngorms from Aviemore*



**Disclaimer** - Whilst we have taken every care to make sure the timetable information in this booklet is correct, you are advised to always contact the operator before travelling, especially from October 2007 to March 2008 when some services will change to more limited winter timetables. Outwith the boundaries of the Cairngorms National Park, not all bus stops are shown in the timetables.





Service Number Codes	MONDAYS TO FRIDAYS					SATURDAYS		
	15X	15X NF	15X SDF	15 SD	15 SH	15	15	15
Inverness Bus Station	0930	1230	1230	1520	1520	1740	1140	1715
Inverness Millburn Academy	▼	▼	▼	1535	▼	▼	▼	▼
Inverness Raigmore Hospital	0937	1237	1237	1541	1527	1747	1147	1722
Milton of Leys Monarch View	▼	▼	▼	▼	1534	1754	1154	1729
Daviot War Memorial	▼	▼	▼	1554	1542	1802	1202	1737
Moy Hall Road End	▼	▼	▼	1602	1550	1810	1210	1745
Tomatin Road End	0952	1252	1252	1608	1556	1816	1216	1751
Tomatin Shop	▼	▼	▼	1610	1558	1818	1218	1753
Clune Road End	▼	▼	▼	1612	1600	1820	1220	1755
Carr-Bridge Car Park	1005	1305	1305	1623	1611	1831	1231	1806
Dulnain Bridge	1017	1317	1317	1635	1623	1843	1243	1818
Grantown Square	1022	1322	1322	1640	1628	1848	1248	1823
Grantown Castle Grant	1024	1324	1324	1642	1630	1850	1250	1825
Grantown Grammar School	▼	▼	1340	-	-	▼	-	-
Grantown Square	1026	1332	1342	-	-	1852	-	-
Nethy Bridge Causer	1038	1344	1354	-	-	1904	-	-
Nethy Bridge Post Office	1040	1346	1356	-	-	1906	-	-
Boat of Garten Post Office	1049	1355	1405	-	-	1915	-	-
Aviemore Mountain Resort	1101	1407	1417	-	-	1927	-	-

Service Number Codes	MONDAYS TO FRIDAYS					SATURDAYS	
	15 SD	15 SH	15	15	15	15	15
Aviemore Mountain Resort	0647	0647	-	1150	-	-	-
Boat of Garten Post Office	0659	0659	-	1202	-	-	-
Nethy Bridge Post Office	0708	0708	-	1211	-	-	-
Nethy Bridge Causer	0710	0710	-	1213	-	-	-
Grantown Square	0722	0722	-	1225	-	-	-
Grantown Castle Grant	0724	0724	0853	1228	-	0853	1300
Grantown Grammar School	▼	▼	▼	▼	(1605)	▼	▼
Grantown Square	0726	0726	0855	1230	1607	0855	1302
Dulnain Bridge	0731	0731	0900	1235	1612	0900	1307
Carr-Bridge Car Park	0743	0743	0912	1247	1624	0912	1319
Clune Road End	0754	0754	▼	▼	1635	0923	1330
Tomatin Shop	0758	0758	▼	▼	1639	0925	1332
Tomatin Road End	0800	0800	0925	1300	1641	0927	1334
Moy Hall Road End	▼	▼	▼	▼	1649	0933	1340
Daviot War Memorial	▼	▼	▼	▼	1657	0941	1348
Milton of Leys Monarch View	▼	0814	▼	▼	1705	0949	1356
Inverness Raigmore Hospital	0820r	0829r	0940	1315	1715	0956	1403
Inverness Bus Station	0830	0840	0947	1322	1726	1002	1410

**CODES:**

- SD** Monday to Friday when Millburn Academy is open.
- SH** Monday to Friday when Millburn Academy is closed.
- NF** Monday to Friday except Fridays when Millburn Academy is open.
- ( ) School days only
- r Stops on request

This service is operated by Rapsons, see page 8 for contact details.

**Disclaimer** - Whilst we have taken every care to make sure the timetable information in this booklet is correct, you are advised to always contact the operator before travelling, especially from October 2007 to March 2008 when some services will change to more limited winter timetables. Outwith the boundaries of the Cairngorms National Park, not all bus stops are shown in the timetables.

## Glenmore • Kingussie High School - Service 37

Monday to Friday on School Days

Service Number	37	Service Number	37
Glenmore	0755	Kingussie High School	1535
Coylumbridge	0803	Drumguish Road End	1543
Rothiemurchus Junction	0805	Insh Phone Box	1547
Loch an Eilean Road End	0808	Insh House	1553
Dalnavert Cottages	0815	Feshiebridge	1557
Feshiebridge	0818	Dalnavert Cottages	1600
Insh House	0822	Loch an Eilean Road End	1607
Insh Phone Box	0828	Rothiemurchus Junction	1610
Drumguish Road End	0832	Coylumbridge	1612
Kingussie High School	0840	Glenmore	1620

This service is operated by Highland Country Bus, see page 8 for contact details.

## Aviemore • Kingussie High School - Service 38

Monday to Friday on School Days

Service Number	38	38A	38B	38B	38	Service Number	38	38B	38B	38A	38
Aviemore Dalfaber Bus Shelter	0805	-	-	-	1605	Kingussie High School	-	0835	1535	1535	1535
Aviemore Burnside	▼	-	-	-	▼	Kincairg Community Hall	-	0845	1545	1545	1545
Aviemore Milton Park	▼	0805	-	-	▼	Aviemore Cairngorm Hotel	-	0855	1558	1558	1558
Aviemore HCB Garage, Myrtlefield	▼	▼	0810	-	1609	Aviemore HCB Garage, Myrtlefield	0800	-	-	▼	▼
Aviemore Police Station	0809	0809	0811	1505	-	Aviemore Milton Park	▼	-	-	1603	▼
Kincairg Community Hall	0824	0824	1824	1515	-	Aviemore Burnside	▼	-	-	-	▼
Kingussie High School	0835	0835	1835	1525	-	Aviemore Dalfaber Bus Shelter	0804	-	-	-	1605

This service is operated by Highland Country Bus, see page 8 for contact details.

## Kingussie High School • Kinloch Laggan or Dalwhinnie - Service 39

Monday to Friday on School Days

Service Number	39A	39	39	39A	Service Number	39A	39	39	39A
Kingussie High School	0730	0740	1535	1535	Kinloch Laggan Filling Station	0810	-	-	1615
Newtonmore	0740	0750	1545	1545	Strathmashie Forestry Houses	0820	-	-	1625
Dalwhinnie	▼	0810	1605	▼	Laggan Bridge	0825	-	-	1630
Cluny Mains Farm	0750	-	-	1555	Cluny Mains Farm	0830	-	-	1635
Laggan Bridge	0755	-	-	1600	Dalwhinnie	▼	0810	1605	▼
Strathmashie Forestry Houses	0800	-	-	1605	Newtonmore	0840	0830	1625	1645
Kinloch Laggan Filling Station	0810	-	-	1620	Kingussie High School	0850	0850	1635	1655

This service is operated by Highland Country Bus, see page 8 for contact details.

**Disclaimer** - Whilst we have taken every care to make sure the timetable information in this booklet is correct, you are advised to always contact the operator before travelling, especially from October 2007 to March 2008 when some services will change to more limited winter timetables. Outwith the boundaries of the Cairngorms National Park, not all bus stops are shown in the timetables.



**MONDAY TO SATURDAY**

Dalwhinnie Post Office	1030
Cat Lodge	1040
Drumgask Junction	1045
Laggan Bridge	arr 1050
Laggan Bridge	dep 1100
Glenshirra Bridge	1120
Garvamore	arr 1130
Garvamore	dep 1145
Glenshirra Bridge	1230
Laggan Bridge	1245
Cat Lodge	1250
Dalwhinnie Post Office	1300



This service is operated by Royal Mail, see page 8 for contact details.

**Grantown-on-Spey Area DIAL-A-BUS**

**Area of Operation**

The bus is available on request for any journeys within the operating area defined below. Journeys may be provided for people who have difficulty in using conventional bus services.

**Limits of operating area:**

- West Lodge
- B9102 Grantown Grammar School
- Craggan Fisheries
- Revack Lodge
- A939 Tomintoul Turn Off

Journeys may be made across the boundary of the operating areas as far as Dulnain Bridge or Cromdale.

**Hours specified**

Monday	Between 1000 and 1400
Wednesday	Between 1000 and 1400
Friday	Between 1000 and 1400

**Booking arrangements**

The vehicle will be available by pre-booking only for any journeys within the area of operation and during the times specified. Bookings should be made in advance and before 1800 on the day before intended journey.

**Please call Strachans Private Hire on 01479 870025 to book.**



## Grantown • Aviemore • Cairngorm - Service 34

### Monday to Friday

Service Number	34	34	34	34	34B	34	34B	34	34B	34	34	34
Easy Access Bus		F	F	F	F	F	F	F	F	F	F	F
Codes	SD		SH								SD/H	
Grantown Grammar School	-	-	-	-	-	-	-	-	-	-	-	1605
Grantown Castle Grant	-	0708	-	-	-	1035	1139	1235	1339	1435	-	▼
Grantown Square Bus Shelter	-	0710	-	0835	0945	1040	1145	1240	1345	1440	-	1607
Drumullie	-	▼	-	▼	0956	▼	1156	▼	1356	▼	-	▼
Nethy Bridge Causer Bus Shelter	-	0722	-	0847	▼	1052	▼	1252	▼	1452	-	1619
Nethy Bridge Post Office	-	0724	-	0849	▼	1054	▼	1254	▼	1454	-	1621
Osprey Centre Road End	-	0731	-	0856	▼	1101	▼	1301	▼	1501	-	1628
Boat of Garten Post Office	-	0733	-	0858	▼	1103	▼	1303	▼	1503	-	1630
Dalfaber Country Club	-	0745	0750	0910	1010	▼	1210	▼	1410	▼	1610	▼
Aviemore Police Station	0721	0750	0756	0916	1016	1116	1216	1316	1416	(1516)	1616	1642
Aviemore Mountain Resort	0724	-	0759	0919	1019	1119	1219	1319	1419	(1519)	1619	-
Coylumbridge Hotel Rd End	0728	-	0803	0923	1023	1123	1223	1323	1423	(1523)	1623	-
Glenmore Visitor Centre	0735	-	0810	0930	1030	1130	1230	1330	1430	(1530)	1630	-
Cairngorm Ski Centre	0744	-	0819	0939	1039	1139	1239	1339	1439	(1539)	1639	-

### Monday to Friday

Service Number	34C	34	34	34	34	34
Easy Access Bus	F	F	F	F	F	F
Codes	SD	*				
Grantown Grammar School	1605	-	-	-	-	-
Grantown Castle Grant	▼	-	-	-	-	-
Grantown Square Bus Shelter	1607	-	-	1705	1745	1905
Drumullie	1618	-	-	▼	▼	▼
Nethy Bridge Causer Bus Shelter	▼	-	-	1717	1757	1917
Nethy Bridge Post Office	▼	-	-	1719	1759	1919
Osprey Centre Road End	▼	-	-	1723	1803	1923
Boat of Garten Post Office	1623	-	-	1728	1808	1928
Dalfaber Country Club	▼	-	1710	▼	▼	▼
Aviemore Police Station	1635	-	1716	1740	1820	1941*
Aviemore Mountain Resort	-	-	1719	-	-	1944*
Coylumbridge Hotel Rd End	-	-	1723	-	-	1948*
Glenmore Visitor Centre	-	1620	1730*	-	-	1955*
Cairngorm Ski Centre	-	1629	1739*	-	-	2004*

### CODES:

- F** Normally operated by a Low Floor Easy Access Bus
- \*** Operates 1/2/07 - 20/4/07 (During inclement weather this journey may operate earlier or may not operate at all if hill closed)
- \*** Operates 28/5/07 - 30/09/07
- SD** Weekdays during school term
- SH** Weekdays during school holidays
- SDH** Times in brackets only operate during school holidays

**This service is operated by Rapsons, see page 8 for contact details.**

**Bicycles may be transported on this service at a charge of £3.**

**Disclaimer** - Whilst we have taken every care to make sure the timetable information in this booklet is correct, you are advised to always contact the operator before travelling, especially from October 2007 to March 2008 when some services will change to more limited winter timetables. Outwith the boundaries of the Cairngorms National Park, not all bus stops are shown in the timetables.





Saturday

Service Number	34	34	34	34	34	34	34	34	34	34
Easy Access Bus	F	F	F	F	F	F	F	F	F	F
Codes										
Grantown Castle Grant	-	-	0939	-	-	-	-	-	-	-
Grantown Square Bus Shelter	-	-	0940	-	1100	-	1240	-	1400	-
Drumullie	-	-	▼	-	▼	-	▼	-	▼	-
Nethy Bridge Causer Bus Shelter	-	-	0952	-	1112	-	1252	-	1412	-
Nethy Bridge Post Office	-	-	0954	-	1114	-	1254	-	1414	-
Osprey Centre Road End	-	-	1001	-	1121	-	1301	-	1421	-
Boat of Garten Post Office	-	-	1003	-	1123	-	1303	-	1423	-
Dalfaber Country Club	0750	-	▼ 1110	▼	1210	▼	1410	▼	1510	
Aviemore Police Station	0756	0916	1016	1116	1135	1216	1316	1416	1435	1516
Aviemore Mountain Resort	0759	0919	1019	1119	-	1219	1319	1419	-	1519
Coylumbridge Hotel Rd End	0803	0923	1023	1123	-	1223	1323	1423	-	1523
Glenmore Visitor Centre	0810	0930	1030	1130	-	1230	1330	1430	-	1530
Cairngorm Ski Centre	0819	0939	1039	1139	-	1239	1339	1439	-	1539

Saturday

Service Number	34	34	34	34
Easy Access Bus	F	F	F	F
Codes			*	*
Grantown Castle Grant	-	-	-	-
Grantown Square Bus Shelter	-	1605	-	1905
Drumullie	-	▼	-	▼
Nethy Bridge Causer Bus Shelter	-	1607	-	1917
Nethy Bridge Post Office	-	1619	-	1919
Osprey Centre Road End	-	1626	-	1923
Boat of Garten Post Office	-	1628	-	1928
Dalfaber Country Club	1610	▼	1710	▼
Aviemore Police Station	1616	1640	1716	1941*
Aviemore Mountain Resort	1619	-	1719	1944*
Coylumbridge Hotel Rd End	1623	-	1723	1948*
Glenmore Visitor Centre	1630	-	1730*	1955*
Cairngorm Ski Centre	1639	-	1739*	2004*

CODES:

- F Normally operated by a Low Floor Easy Access Bus
- \* Operates 28/5/07 - 30/09/07

Sunday - Operates 3rd June until 30th September 2007 and 23rd December 2007 until 20th April 2008

Service Number	34	34	34	34	34	34	34	34	34	34
Easy Access Bus	F	F	F	F	F	F	F	F	F	F
Codes										
Dalfaber Country Club	-	0910	1010	1110	1310	1410	1510	1610	1710	-
Aviemore Police Station	0755	0916	1016	1116	1316	1416	1516	1616	1716	1900*
Aviemore Mountain Resort	0758	0919	1019	1119	1319	1419	1519	1619	1719	1903*
Coylumbridge Hotel Rd End	0802	0923	1023	1123	1323	1423	1523	1623	1723	1907*
Glenmore Visitor Centre	0809	0930	1030	1130	1330	1430	1530	1630	1730*	1914*
Cairngorm Ski Centre	0818	0939	1039	1139	1339	1439	1539	1639	1739*	1923*

This service is operated by Rapsons, see page 8 for contact details.

Bicycles may be transported on this service at a charge of £3.

**Disclaimer** - Whilst we have taken every care to make sure the timetable information in this booklet is correct, you are advised to always contact the operator before travelling, especially from October 2007 to March 2008 when some services will change to more limited winter timetables. Outwith the boundaries of the Cairngorms National Park, not all bus stops are shown in the timetables.



Cairngorm • Aviemore • Grantown - Service 34

Monday to Friday

Service Number	34B	34C	34	34	34	34B	34	34B	34	34B	34	34
Easy Access Bus	F	F			F	F	F	F	F	F	F	F
Codes	SD		SD		SD/H							
Cairngorm Ski Centre	-	-	-	0745	(0832)	0940	1040	1140	1240	1340	1440	-
Glenmore Visitor Centre	-	-	-	0752	(0839)	0947	1047	1147	1247	1347	1447	-
Coylumbridge Hotel Rd End	-	-	-	-	(0846)	0954	1054	1154	1254	1354	1454	-
Aviemore Mountain Resort	-	-	-	-	(0851)	0959	1059	1159	1259	1359	1459	-
Aviemore Cairngorm Hotel	0635	0803	0810	-	0855	1003	1103	1203	1303	1403	1502	1503
Dalfaber Country Club	0641	▼	▼	-	▼	1009	▼	1209	▼	1409	-	▼
Boat of Garten Post Office	▼	0815	0822	-	0907	▼	1115	▼	1315	▼	-	1515
Osprey Centre Road End	▼	▼	0824	-	0909	▼	1117	▼	1317	▼	-	1517
Nethy Bridge opp. Post Office	▼	▼	0831	-	0914	▼	1124	▼	1324	▼	-	1524
Nethy Bridge Causer Bus Shelter	▼	▼	0833	-	0916	▼	1126	▼	1326	▼	-	1526
Drumullie	0655	0820	▼	-	▼	1023	▼	1223	▼	1423	-	▼
Grantown Square opp. Bus Shelter	0706	0831	0845	-	0928	1034	1138	1234	1338	1434	-	1538
Grantown Castle Grant	▼	▼	▼	-	-	1035	1139	1235	1339	1435	-	1539
Grantown Grammar School	0708	0833	0847	-	-	-	-	-	-	-	-	-

Monday to Friday

Service Number	34B	34	34	34	34	34
Easy Access Bus	F	F	F		F	F
Codes	SD	SH		*		
Cairngorm Ski Centre	-	1540	1640	1710	1740*	2008*
Glenmore Visitor Centre	-	1547	1647	1717	1747*	2015*
Coylumbridge Hotel Rd End	-	1554	1654	1724	1754	2022*
Aviemore Mountain Resort	-	1559	1659	1729	1759	2027*
Aviemore Cairngorm Hotel	1525	1603	1703	1733	1803	2030*
Dalfaber Country Club	▼	1609	1709	1739	1809	-
Boat of Garten Post Office	▼	-	1721	-	1821	-
Osprey Centre Road End	▼	-	1723	-	1823	-
Nethy Bridge opp. Post Office	▼	-	1730	-	1830	-
Nethy Bridge Causer Bus Shelter	▼	-	1732	-	1832	-
Drumullie	1541	-	▼	-	▼	-
Grantown Square opp. Bus Shelter	1551	-	1744	-	1844	-
Grantown Castle Grant	1553	-	1745	-	1845	-
Grantown Grammar School	1554	-	-	-	-	-

CODES:

- F Normally operated by a Low Floor Easy Access Bus
- \* Operates 1/2/07 - 20/4/07 (During inclement weather this journey may operate earlier or may not operate at all if hill closed)
- \* Operates 28/5/07 - 30/09/07
- SD Weekdays during school term
- SH Weekdays during school holidays
- SD/H Times in brackets only operate during school holidays

This service is operated by Rapsons, see page 8 for contact details.

Bicycles may be transported on this service at a charge of £3.

**Disclaimer** - Whilst we have taken every care to make sure the timetable information in this booklet is correct, you are advised to always contact the operator before travelling, especially from October 2007 to March 2008 when some services will change to more limited winter timetables. Outwith the boundaries of the Cairngorms National Park, not all bus stops are shown in the timetables.



Saturday

Service Number	34	34	34	34	34	34	34	34	34	34	34	34
Easy Access Bus	F	F	F	F	F	F	F	F	F	F	F	F

Codes

Cairngorm Ski Centre	-	0819	0940	1040	1140	1240	1340	1440	1540	1640	1740*	2008*
Glenmore Visitor Centre	-	0826	0947	1047	1147	1247	1347	1447	1547	1647	1747*	2015*
Coylumbridge Hotel Rd End	-	0833	0954	1054	1154	1254	1354	1454	1554	1654	1754	2022*
Aviemore Mountain Resort	-	0838	0959	1059	1159	1259	1359	1459	1559	1659	1759	2027*
Aviemore Cairngorm Hotel	0800	0841	1003	1103	1203	1303	1403	1503	1603	1703	1803	2030*
Dalfaber Country Club	▼	-	▼	1109	▼	▼	1409	▼	1609	1709	1809	-
Boat of Garten Post Office	0812	-	1015	-	1215	1315	-	1515	-	-	1821	-
Osprey Centre Road End	0814	-	1017	-	1217	1317	-	1517	-	-	1823	-
Nethy Bridge opp. Post Office	0821	-	1024	-	1224	1324	-	1524	-	-	1830	-
Nethy Bridge Causer Bus Shelter	0823	-	1026	-	1226	1336	-	1526	-	-	1832	-
Drumullie	▼	-	▼	-	▼	▼	-	▼	-	-	▼	-
Grantown Square opp. Bus Shelter	0835	-	1038	-	1238	1338	-	1538	-	-	1844	-
Grantown Castle Grant	-	-	1039	-	1239	1339	-	1539	-	-	1845	-

Sunday - Operates 3rd June until 30th September 2007 and 23rd December 2007 until 20th April 2008

Service Number	34	34	34	34	34	34	34	34	34	34
Easy Access Bus	F	F	F	F	F	F	F	F	F	F

Codes

Cairngorm Ski Centre	0819	0940	1040	1140	1340	1440	1540	1640	1740*	1925
Glenmore Visitor Centre	0826	0947	1047	1147	1347	1447	1547	1647	1747*	1932
Coylumbridge Hotel Rd End	0833	0954	1054	1154	1354	1454	1554	1654	1754	1939
Aviemore Mountain Resort	0838	0959	1059	1159	1359	1459	1559	1659	1759	1944
Aviemore Cairngorm Hotel	0841	1003	1103	1203	1403	1503	1603	1703	1803	1947
Dalfaber Country Club	-	1009	1109	1209	1409	1509	1609	1709	1809	-

CODES:

- F Normally operated by a Low Floor Easy Access Bus
- \* Operates 28/5/07 - 30/09/07
- SD Weekdays during school term
- SH Weekdays during school holidays
- SD/H Times in brackets only operate during school holidays

Funicular Railway at Cairngorm Mountain

This service is operated by Rapsons, see page 8 for contact details.

Bicycles may be transported on this service at a charge of £3.

**Disclaimer** - Whilst we have taken every care to make sure the timetable information in this booklet is correct, you are advised to always contact the operator before travelling, especially from October 2007 to March 2008 when some services will change to more limited winter timetables. Outwith the boundaries of the Cairngorms National Park, not all bus stops are shown in the timetables.





Tormore • Granttown-on-Spey • Aviemore - Service 33, 36

Service Number	33	36	33	33	33	33	33	33	33	33	36	33
Codes	M-FS	M-FS	Sat	M-FS	M-FH	Sat	M-F	Sat	Sat	M-FS	FS	Sat
Tormore Richardson Road	0803	-	-	-	-	-	-	-	-	-	-	-
Advie Spey Bridge	▼	-	-	-	-	-	-	-	-	1304	-	-
Advie War Memorial	0808	-	-	-	-	-	-	-	-	1308	-	-
Lettoch Farm	▼	-	-	-	-	-	-	-	-	▼	-	-
Cromdale Bus Shelter	0813	-	-	-	-	-	-	-	-	1314	-	-
Balmeanach Distillery	0816	-	-	-	-	-	-	-	-	▼	-	-
Cromdale Cross Roads	0819	-	-	0841	0841	1050	1052	-	-	1314	-	1346
Granttown Grammar School	0832	0832	-	0848	0848	1057	1059	-	-	1321	1335	1353
Granttown Primary School	▼	▼	-	0850	▼	▼	▼	-	-	▼	▼	▼
Granttown Square at Shelter	0834	0834	-	0855	0855	1059	1101	-	-	1323	1337	1355
Dulnain Bridge opp Garage	-	0839	-	0900	0900	-	1106	-	-	1328	1342	-
Carr-Bridge opp Car Park	-	-	0858	0912	0912	-	1118	1159	1323	1340	1354	-
Dalfaber Country Club	-	-	0909	0922	0922	-	1128	1210	1334	1350	▼	-
Dalnabay	-	-	▼	0923	0923	-	1129	▼	▼	1351	▼	-
Aviemore Cairngorm Hotel	-	-	0915	0929	0929	-	1135	1216c	1340	1357	1406	-

Service Number	33	36	33	33	33	33/6	33A	33	33	33	33
Codes	FS	M-FS	M-FH	Sat	M-FS	M-F	M-TS	M-FH	Sat	M-FS	M-S
Tormore Richardson Road	1406	-	-	-	-	-	1635	-	-	-	-
Advie Spey Bridge	▼	-	-	-	-	-	▼	-	-	-	-
Advie War Memorial	1410	-	-	-	1536	-	1639	-	-	-	-
Lettoch Farm	1419	-	-	-	1545	-	1648	-	-	-	-
Cromdale Bus Shelter	▼	-	-	-	▼	-	▼	-	-	-	-
Balmeanach Distillery	▼	-	-	-	▼	-	▼	-	-	-	-
Cromdale Cross Roads	▼	-	1515	1546	▼	-	▼	-	-	-	1854
Granttown Grammar School	1429	-	1522	1553	1555	-	1658	-	-	-	1901
Granttown Primary School	▼	1515	▼	▼	▼	-	▼	-	-	-	▼
Granttown Square at Shelter	1431	▼	1524	1555	1556*	-	1700	-	-	1729	1903
Dulnain Bridge opp Garage	-	1522	-	-	-	-	-	-	-	1734	-
Carr-Bridge opp Car Park	-	-	-	-	-	1625	-	1717	1723	1746	-
Dalfaber Country Club	-	-	-	-	-	▼	-	1727	1734	1756	-
Dalnabay	-	-	-	-	-	▼	-	1728	▼	1757	-
Aviemore Cairngorm Hotel	-	-	-	-	-	1637	-	1734	1740	1803	-

Granttown-on-Spey Farmers Market





Service Number	33A	36	33	33	36	33	33	33	33	33	33	33
Codes	M-FS	M-FS	M-FH	M-FS	M-FS	Sat	Sat	M-F	Sat	M-F	Sat	Sat
Aviemore Cairngorm Hotel	0703	0756	0800	-	-	0845	-	1010	1135	1210	1305	-
Dalfaber Country Club	0709	▼	0806	-	-	▼	-	1016	1141	1216	1311	-
Dalnabay	0710	▼	0807	-	-	▼	-	1017	▼	1217	▼	-
Carr-Bridge opp Car Park	0720	0808	0817	-	-	0857	-	1027	1152	1227	1322	-
Dulnain Bridge opp Garage	0732	0820	0829	-	0840	-	-	1039	-	1239	-	-
Grantown Square opp Shelter	0737	0828	0834	0834	▼	-	-	1044	-	1244	-	-
Grantown Castle Grant	▼	▼	0837	▼	▼	-	-	1045	-	1245	-	-
Grantown Square at Shelter	▼	▼	▼	▼	▼	-	1045	1047	-	1247	-	1340
Grantown Primary School	▼	▼	▼	▼	0847	-	▼	▼	-	▼	-	▼
Grantown Grammar School	0739	0830	▼	▼	-	-	▼	▼	-	▼	-	▼
Cromdale Cross Roads	▼	-	0841	0841	-	-	1050	1052	-	1252	-	1345
Balmeanach Distillery	▼	-	-	-	-	-	-	-	-	▼	-	-
Cromdale Bus Shelter	▼	-	-	-	-	-	-	-	-	▼	-	-
Lettoch Farm	0749	-	-	-	-	-	-	-	-	▼	-	-
Advie War Memorial	0758	-	-	-	-	-	-	-	-	1259	-	-
Advie Spey Bridge	▼	-	-	-	-	-	-	-	-	1302	-	-
Tormore Richardson Road	0802	-	-	-	-	-	-	-	-	-	-	-

Service Number	33	33	33	36	33	33	33	33	33	33	33
Codes	FS	M-FH	M-FS	M-FS	Sat	M-T	M-F	M-F	Sat	M-F	Sat
Aviemore Cairngorm Hotel	-	1433	1433	-	-	-	1610	1700	1705	-	-
Dalfaber Country Club	-	1439	1439	-	-	-	▼	1706	1711	-	-
Dalnabay	-	1440	1440	-	-	-	▼	1707	▼	-	-
Carr-Bridge opp Car Park	-	1450	1450	-	-	-	1622	1717	1722	-	-
Dulnain Bridge opp Garage	-	1502	1502	1525	-	-	-	1719	-	-	-
Grantown Square opp Shelter	1335	1507	1507	1533	-	-	-	1724	-	-	-
Grantown Castle Grant	▼	1508	1508	▼	-	-	-	1727	-	-	-
Grantown Square at Shelter	▼	1510	1510	▼	1540	-	-	-	-	1849	1849
Grantown Primary School	▼	▼	1515	▼	▼	-	-	-	-	▼	▼
Grantown Grammar School	1340	▼	▼	1535	▼	1605	-	-	-	▼	▼
Cromdale Cross Roads	1347	1514	1522	-	1545	1612	-	-	-	1854	1854
Balmeanach Distillery	1350	-	1525	-	-	1615	-	-	-	-	-
Cromdale Bus Shelter	1353	-	1528	-	-	1618	-	-	-	-	-
Lettoch Farm	▼	-	▼	-	-	▼	-	-	-	-	-
Advie War Memorial	1401	-	1536	-	-	1626	-	-	-	-	-
Advie Spey Bridge	▼	-	-	-	-	▼	-	-	-	-	-
Tormore Richardson Road	1405	-	-	-	-	1630	-	-	-	-	-

**CODES:**

**M-FS** Mondays to Fridays during School term

**M-FH** Mondays to Fridays during School holidays

**M-F** Mondays to Fridays

**Sat** Saturdays

**FS** Fridays during School term

**M-TS** Mondays to Thursdays during School term

**c** Operates as Service 34 between Dalfaber and Aviemore (continuing to Cairngorm)

**\*** Operates to this point on Fridays only

**This service is operated by Rapsons, see page 8 for contact details.**

**Bicycles may be transported on this service at a charge of £3.**

**Disclaimer** - Whilst we have taken every care to make sure the timetable information in this booklet is correct, you are advised to always contact the operator before travelling, especially from October 2007 to March 2008 when some services will change to more limited winter timetables. Outwith the boundaries of the Cairngorms National Park, not all bus stops are shown in the timetables.





Service Number		M91	M8/91	M10	M8/91	M8/91	M8/91	M8/91	M8/91	M9/91
Codes		NSun					WE	NWE		
Glasgow	Buchanan Bus Station	–	0900	1030	1100	1300	1500	1700	1700	1730
Stirling	Goosecroft Bus Station	–	0943		1143	1343	1543	1743	1751	
Perth	Leonard Street Bus Station	–	1035	(1150)	1235	1435	1635	1835	1845	(1850)
Pitlochry	Fishers Hotel	–	1122	1230	1322	1522	1722	1922	1932	1930
Dalwhinnie	Road End Layby	–	1159		1359	1559	1759	1959	2009	
Newtonmore	Clan McPherson Museum	1019	1214		1414	1614	1814	2014	2024	
Newtonmore	Waltzing Waters	1020	1215		1415	1615	1815	2015	2025	
Kingussie	Duke of Gordon Hotel	1025	1220		1420	1620	1820	2020	2030	
Kingussie	High Street, North End Bus Stop	1026	1221		1421	1621	1821	2021	2031	
Kincairaig	Highland Wildlife Park	1031	1226		1426	1626	1826	2026	2036	
Kincairaig	War Memorial	1035	1230		1430	1630	1830	2030	2040	
Dalraddy	Opposite Caravan Park Entrance	1038	1233		1433	1633	1833	2033	2043	
Aviemore	Cairngorm Hotel opp. Rail Station	1047	1242	1342	1442	1642	1842	2042	2052	2042
Aviemore	Burnside Bus Stop	1049	1244	1344	1444	1644	1844	2044	2054	2044
Inverness	Bus Station Farraline Park	1130	1325	1425	1525	1725	1925	2125	2135	2125

## Inverness • Aviemore • Pitlochry • Perth • Stirling • Glasgow

Service Number		M91/8	M91	M91/8	M10	M91/8	M91/8	M91/8	M10	M91/8	M91/8
Codes				NSun			WE	NWE		NSun	Sun
Inverness	Bus Station Farraline Park	0810	0900	1010	1155	1210	1210	1410	1655	1710	1710
Aviemore	Burnside Bus Stop	0853	0943	1053	1237	1253	1253	1453	1737	1753	1753
Aviemore	Police Station Layby	0858	0948	1058	1239	1258	1258	1458	1739	1758	1758
Dalraddy	Caravan Park	0904	0954	1104		1304	1304	1504	1739	1804	1804
Kincairaig	Community Hall	0907	0957	1107		1307	1307	1507		1807	1807
Kincairaig	Highland Wildlife Park	0911	1001	1111		1311	1311	1511		1811	1811
Kingussie	High Street North End Bus Stop	0916	1006	1116		1316	1316	1516		1816	1816
Kingussie	Opposite Duke of Gordon Hotel	0917	1007	1117		1317	1317	1517		1817	1817
Newtonmore	Balavil Sport Hotel	0922	1012	1122		1322	1322	1522		1822	1822
Newtonmore	Craig Mhor Hotel	0923	1013	1123		1323	1323	1523		1823	1823
Dalwhinnie	Road End Layby	0938	–	1138		1338	1338	1538		1838	1838
Pitlochry	Bank of Scotland	1018	–	1218	1350	1418	1418	1618	1850	1918	1918
Perth	Leonard Street Bus Station	1110	–	1310	(1435)	1510	1510	1710	(1935)	2005	2010
Stirling	Goosecroft Bus Station	1202	–	1402		1602	1604	1802			2102
Glasgow	Buchanan Bus Station	1245	–	1445	1550	1645	1650	1845	2050	2120	2145

## CODES:

NSun Not Sundays

Sun Sundays only

WE Weekends only

NWE Not Weekends

( ) Times in brackets indicate that bus stops at Perth Broxden Park &amp; Ride instead of Perth Leonard Street Bus Station

**This service is operated in either the livery of Citylink or Megabus, see page 8 for contact details.****Bicycles may be carried on buses, subject to availability of space, but must be in a bike bag or box.**

**Disclaimer** - Whilst we have taken every care to make sure the timetable information in this booklet is correct, you are advised to always contact the operator before travelling, especially from October 2007 to March 2008 when some services will change to more limited winter timetables. Outwith the boundaries of the Cairngorms National Park, not all bus stops are shown in the timetables.



Service Number		M91	M91	M91	M91	M91	M91	M91
Codes		NSun					WE	NWE
Edinburgh	Bus Station St Andrew Square	–	0900	1100	1300	1500	1700	1715
Perth	Leonard Street Bus Station	–	1035	1235	1435	1635	1835	1845
Pitlochry	Fishers Hotel	–	1122	1322	1522	1722	1922	1932
Dalwhinnie	Road End Layby	–	1159	1359	1559	1759	1959	2009
Newtonmore	Clan McPherson Museum	1019	1214	1414	1614	1814	2014	2024
Newtonmore	Waltzing Waters	1020	1215	1415	1615	1815	2015	2025
Kingussie	Duke of Gordon Hotel	1025	1220	1420	1620	1820	2020	2030
Kingussie	High Street, North End Bus Stop	1026	1221	1421	1621	1821	2021	2031
Kincaig	Highland Wildlife Park	1031	1226	1426	1626	1826	2026	2036
Kincaig	War Memorial	1035	1230	1430	1630	1830	2030	2040
Dalraddy	Opposite Caravan Park Entrance	1038	1233	1433	1633	1833	2033	2043
Aviemore	Cairngorm Hotel opposite Rail Station	1047	1242	1442	1642	1842	2042	2052
Aviemore	Burnside Bus Stop	1049	1244	1444	1644	1844	2044	2054
Inverness	Bus Station Farraline Park	1130	1325	1525	1725	1925	2125	2135

Service Number		M91	M91	M91	M91	M91	M91
Codes		NSun					
Inverness	Bus Station Farraline Park	0810	0900	1010	1210	1410	1710
Aviemore	Burnside Bus Stop	0853	0943	1053	1253	1453	1753
Aviemore	Police Station Layby	0858	0948	1058	1258	1458	1758
Dalraddy	Caravan Park	0904	0954	1104	1304	1504	1804
Kincaig	Community Hall	0907	0957	1107	1307	1507	1807
Kincaig	Highland Wildlife Park	0911	1001	1111	1311	1511	1811
Kingussie	High Street North End Bus Stop	0916	1006	1116	1316	1516	1816
Kingussie	Opposite Duke of Gordon Hotel	0917	1007	1117	1317	1517	1817
Newtonmore	Balavil Sport Hotel	0922	1012	1122	1322	1522	1822
Newtonmore	Craig Mhor Hotel	0923	1013	1123	1323	1523	1823
Dalwhinnie	Road End Layby	0938	–	1138	1338	1538	1838
Pitlochry	Bank of Scotland	1018	–	1218	1418	1618	1918
Perth	Leonard Street Bus Station	1110	–	1310	1510	1710	2010
Edinburgh	Bus Station St Andrew Square	1242	–	1442	1642	1842	2142

**CODES:**

- NSun Not Sundays
- WE Weekends only
- NWE Not Weekends

This service is operated in either the livery of Citylink or Megabus, see page 8 for contact details.  
Bicycles may be carried on buses, subject to availability of space, but must be in a bike bag or box.

**Disclaimer** - Whilst we have taken every care to make sure the timetable information in this booklet is correct, you are advised to always contact the operator before travelling, especially from October 2007 to March 2008 when some services will change to more limited winter timetables. Outwith the boundaries of the Cairngorms National Park, not all bus stops are shown in the timetables.



# Glasgow & Edinburgh • Inverness - Route 4

## MONDAYS TO SATURDAYS (From 20th May - 8th December 2007)

Codes	SR/SX	SR/SO	SR	SR	SR	SR/SX	SR	SR	SR	SR	SR	SR	SR/SX	
Edinburgh	-	-	0640	-	-	0835	0940	-	-	1140	-	1335	-	1741
Glasgow Queen St	-	-	-	0707	0842	-	-	1010	1142	-	1342	-	1612	1814
Stirling	-	-	-	0736	0909	-	-	1040	1209	-	1409	-	1639	1849
Perth	-	-	0757	0810	0939	0955	1056	1119	1239	1258	1439	1454	1718	-
Pitlochry	-	-	-	0842	-	1024	-	1151	-	1329	-	1526	1749	-
Dalwhinnie	-	-	-	0917	-	-	-	1227	-	-	-	1603	-	-
Newtonmore	-	-	-	0928	-	-	-	-	-	1413	-	-	1831	-
Kingussie	0700	0738	-	0931	-	1107	-	1240	-	1418	-	1617	1836	-
Aviemore	0722	0749	-	0944	-	1119	-	1253	-	1431	-	1630	1849	-
Carr-Bridge	0732	0757	-	0953	-	-	-	1301	-	-	-	-	1857	-
Inverness	0804	0837	-	1026	-	1157	-	1333	-	1518	-	1708	1934	-

## MONDAYS TO SATURDAYS

Codes	SR	SR/SX	SR/SO
Edinburgh	1735	1936	1936
Glasgow Queen St	-	-	-
Stirling	-	-	-
Perth	1855	2052	2059
Pitlochry	1926	2122	2130
Dalwhinnie	-	2200	2204
Newtonmore	-	2211	2215
Kingussie	2008	2216	2220
Aviemore	2020	2227	2231
Carr-Bridge	-	2236	2240
Inverness	2058	2309	2213

## CODES:

### SX

Saturdays excluded

### SO

Saturdays only

## SUNDAYS (From 20th May - 8th December 2007)

Codes	SR	SR	SR	GR	SR
Edinburgh	0925	1355	-	1712	-
Glasgow Queen St	-	-	1440	-	1810
Stirling	-	-	1509	1753	1839
Perth	1051	1513	1546	1830	1916
Pitlochry	1121	1544	1616	1900	1947
Dalwhinnie	1200	1621	-	-	2021
Newtonmore	1211	1632	-	-	2032
Kingussie	1216	1638	1659	1953	2037
Aviemore	1229	1653	1712	2005	2051
Carr-Bridge	1237	1703	-	-	2100
Inverness	1309	1738	1750	2044	2135

## MONDAYS TO SATURDAYS (From 20th May - 8th December 2007)

Codes	SR	SR	GR	SR	SR	SR	SR	SR	SR	SR	SR	SR	SR	
Inverness	0645	-	0755	-	0920	1051	-	1240	-	1440	-	1655	-	1827
Carr-Bridge	-	-	-	-	0950	1123	-	-	-	-	-	-	-	1857
Aviemore	0722	-	0829	-	1004	1136	-	1323	-	1518	-	1732	-	1911
Kingussie	0736	-	0842	-	1016	1148	-	1336	-	1530	-	1744	-	1930
Newtonmore	-	-	-	-	1021	-	-	-	-	1535	-	1749	-	1934
Dalwhinnie	-	-	-	-	1032	-	-	-	-	-	-	1800	-	1946
Pitlochry	0816	-	0923	-	1104	1230	-	1415	-	1614	-	1833	-	2017
Perth	0848	0909	0956	1014	1139	1304	1313	1448	1513	1647	1710	1908	1913	2050
Stirling	-	0942	1030	1043	1212	-	1343	-	1543	-	1743	1943	-	-
Glasgow Queen St	-	1018	-	-	1245	-	1415	-	1615	-	1817	2017	-	-
Edinburgh	1002	-	1121	1116	-	1422	-	1605	-	1811	-	-	2032	2209

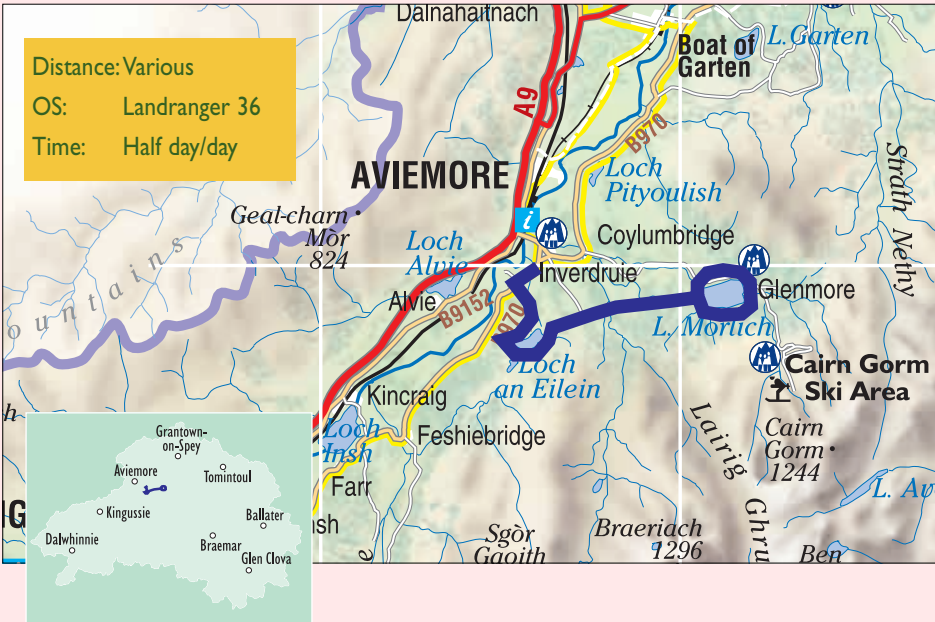
## MONDAYS TO SATURDAYS

Codes	SR	SR
Inverness	-	2010
Carr-Bridge	-	-
Aviemore	-	2055
Kingussie	-	2107
Newtonmore	-	2112
Dalwhinnie	-	2123
Pitlochry	-	2158
Perth	2116	2226
Stirling	2146	2300
Glasgow Queen St	2217	2337
Edinburgh	-	-

**These services are operated by First ScotRail (SR) and GNER (GR), see page 8 for contact details. Please call to book a bicycle onto a train. Bicycle reservations are mandatory as space is limited.**

## SUNDAYS (From 20th May - 8th December 2007)

Codes	GR	SR	SR	SR	SR
Inverness	0940	1230	1325	1615	1830
Carr-Bridge	1009	1308	-	1646	1901
Aviemore	1018	1317	1402	1654	1909
Kingussie	1031	1330	1415	1714	1922
Newtonmore	1036	1335	-	-	1926
Dalwhinnie	-	1346	-	-	1939
Pitlochry	1121	1418	1454	1756	2012
Perth	1155	1450	1525	1828	2046
Stirling	1232	1523	-	1903	-
Glasgow Queen St	-	1557	-	1935	-
Edinburgh	1316	-	1641	-	2205



You reach Rothiemurchus by getting a bus or cycling out of Aviemore on a good cycle path towards Cairngorm Mountain, and once there there's plenty of routes to choose from, with varying lengths of route to walk or cycle on pretty flat ground. On the way, pause at Rothiemurchus Visitors' Centre at Inverdrurie, then take the B970 opposite the Centre for a couple of kilometres, turning left for Loch An Eilein. From here there are signed routes around the loch and on to Loch Morlich.

If you carry on up the main road to Glenmore Forest you'll find a great series of way-marked routes suitable for everyone, see page 60.

**Travel information:**

Travel to Aviemore by bus or train from the north or south of Scotland (see pages 13, 16-18, 20-28 for timetables).

*If you plan to take your bicycle on a bus you are advised to contact the operator in advance to avoid disappointment.*



Loch Morlich





A circular walk around the Wildcat Trail, Newtonmore

© Crown copyright. All rights reserved. Cairngorms National Park Authority, 100040965, 2007.  
© 2007. Vectorwise Cartographic Services, VI 3042.



Distance: 10km  
OS: Landranger 35  
Time: Half day

You'll find good transport links to Newtonmore by bus or train, with connections to Perth and Inverness. The 10km route offers a fine mix of community owned woodland and moor, with views across to Cairngorm and the Monadhliath hills. You can join the trail at several points, and just complete individual sections too. More tourism

information is available from the Wildcat centre and Newtonmore Gallery.

**Travel information:**

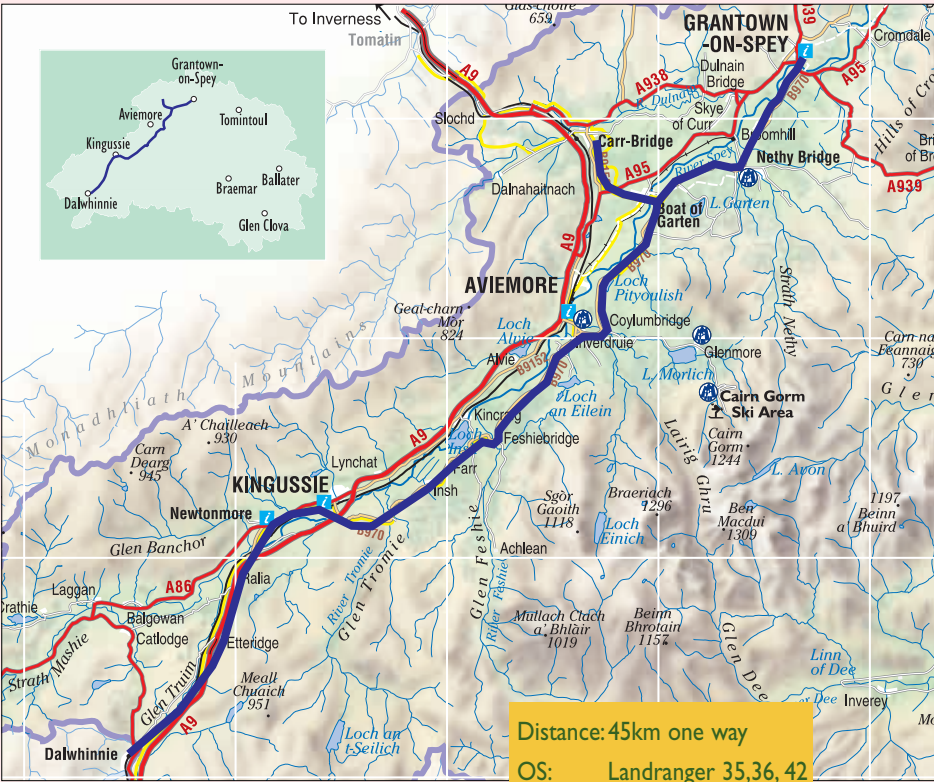
Travel to Newtonmore by bus or train from the north or south of Scotland (see pages 16, 18, 26-28 for timetables).

*If you plan to take your bicycle on a bus you are advised to contact the operator in advance to avoid disappointment.*

Scottish Wildcat







Distance: 45km one way  
 OS: Landranger 35,36,42  
 Time: Day

This ride can be started at either Dalwhinnie or Kingussie and can be extended beyond Aviemore to Carr-Bridge or Granttown-on-Spey. And why not make use of the Strathspey Steam Railway? See page 13.

From Dalwhinnie, follow the National Cycle Route 7 signs north along the old A9 to Newtonmore where you leave the old A9 and follow first the A86 then the B970.

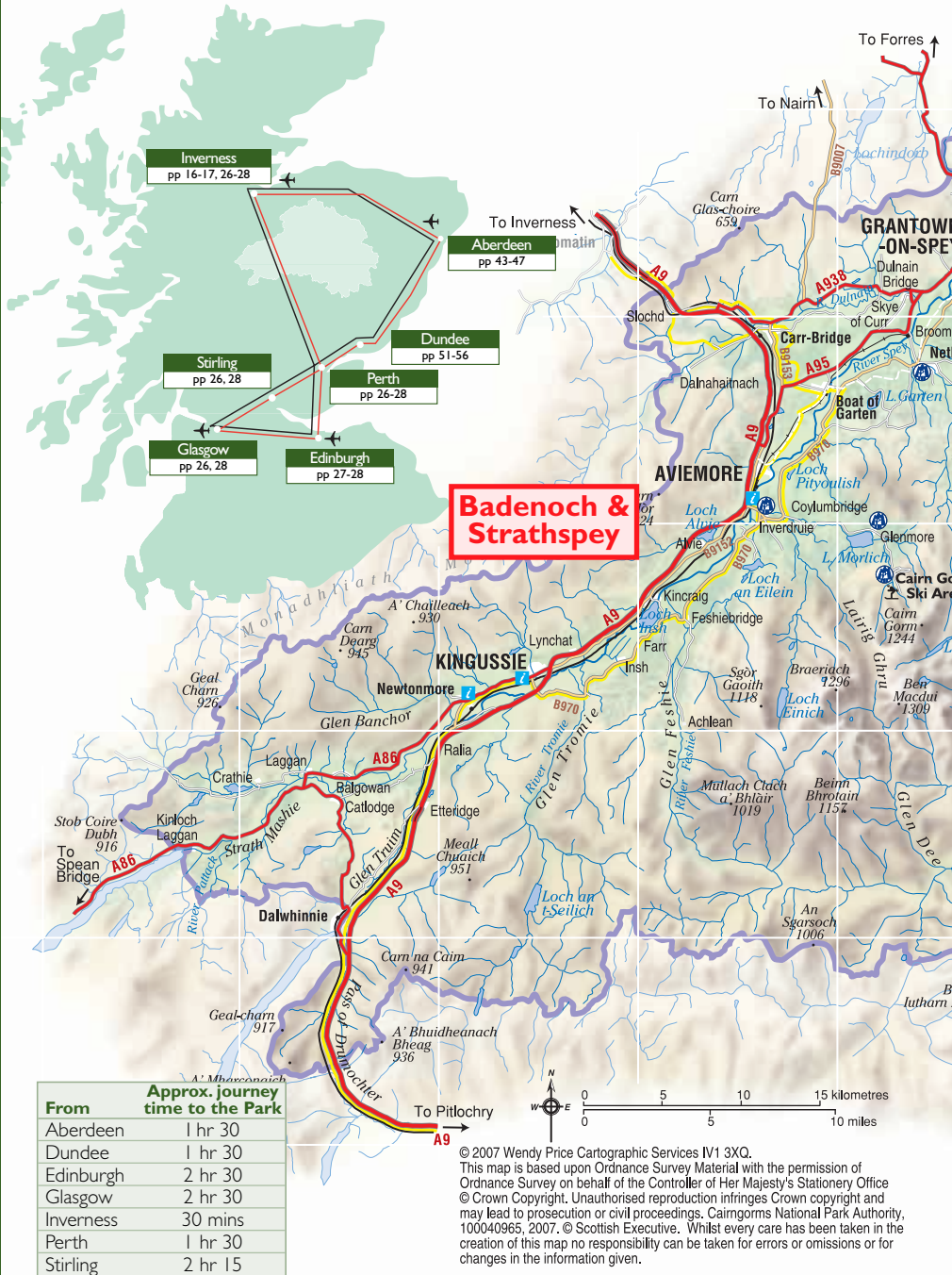
For more information on this route visit: [www.sustrans.org.uk](http://www.sustrans.org.uk)

**Travel information:**

Travel to Dalwhinnie, or Kingussie by bus or train (see pages 16, 18, 26-28 for timetables). Return from Aviemore (or Carr-Bridge) by bus or train, or from Granttown-on-Spey by bus (see pages 13, 14, 16-18, 20-28 for timetables).



© Crown copyright. All rights reserved Cairngorms National Park Authority, 100040965, 2007. © 2007 Wendy Price Cartographic Services 1M1 3XQ.



© 2007 Wendy Price Cartographic Services IV1 3XQ.  
 This map is based upon Ordnance Survey Material with the permission of Ordnance Survey on behalf of the Controller of Her Majesty's Stationery Office © Crown Copyright. Unauthorised reproduction infringes Crown copyright and may lead to prosecution or civil proceedings. Cairngorms National Park Authority, 100040965, 2007. © Scottish Executive. Whilst every care has been taken in the creation of this map no responsibility can be taken for errors or omissions or for changes in the information given.

This publication has been produced for general visitor information only. Maps are provided to give general context only and should not be used for navigational purposes. Reproduction is prohibited without the permission of the copyright holders.



- Cairngorms National Park Boundary
- Tourist information centre
- Ranger service
- Trunk road
- A road
- B road
- Other road
- Speyside Way long distance path
- National Cycle route
- Railway/station
- Steam railway/station
- Woodland
- River
- Heights shown are in metres



**Tomintoul,  
Strathdon  
& District**

**Deeside**

**Angus  
Glens**

Cairngorms National Park Map






National Nature Reserves are magical places where you can experience the incredible sights and sounds of Scotland's natural world.

These reserves help protect an amazing range of wildlife and landscapes, including many rare species and habitats of international importance.

**There are several reserves in the Park including Abernethy, Craigellachie, Insh Marshes, Corrie Fee, Glen Tanar and Muir of Dinnet.**  
 See [www.nnr-scotland.org.uk](http://www.nnr-scotland.org.uk) for more details.










## Other publications


Look out for the other Park publications. They are widely displayed throughout the Park in visitor centres, visitor accommodation, attractions, shops and libraries.



## Index of Place Names

Below is a list of place names in and around the Cairngorms National Park. The page numbers on which they appear are shown along with a reference for the Park map on pages 32-33.

Name	Map Ref.	Page Number	Name	Map Ref.	Page Number
Achlean	D4	-	Granttown-on-Spey 	F5	12-14, 17, 19-25, 31, 39
Alvie	D4	-	Insh	D3	18
Auchallater	C6	-	Inver	C7	-
Aviemore 	E4	13, 16-18, 20-29, 31, 34, 39, 60	Inverdrue	D4	29
Ballater 	C8	14-15, 43-47, 49	Inverey	C6	-
Balmoral	C7	15, 44-47	Kincraig	D4	16, 18, 26-27
Boat of Garten	E4	13, 17, 20-23	Kingussie 	D3	16, 18, 26-28, 31
Braemar 	C6	15, 44-48	Kinloch Laggan	C1	18, 19
Bridge of Brown	E6	-	Kirriemuir 	A8	50-57
Broomhill	E5	12-13	Knockandhu	E7	38
Cairngorm Ski Area	D5	11, 20-23, 29, 39	Laggan	C2	18
Carr-Bridge	E4	16-17, 24-25, 28, 31, 39	Lairig Ghru	D5	-
Catlodge	C2	19	Lecht Ski Area	E7	11
Chapelton	E7	36	Linn of Dee	C5	48
Cock Bridge	D7	-	Loch an Eilein	D4	18, 29
Colnabaichin	D7	14	Loch Muick	B7	-
Coylumbridge	E4	18, 20-23	Lynchat	D3	-
Crathie 	C7	15, 46	Mount Keen	C8	-
Cromdale	F6	19, 24, 25, 39	Nethy Bridge	E5	17, 20-23, 34
Dalwhinnie	C2	18-19, 26-28, 31	Newtonmore 	D3	16, 18, 26-28, 30-31
Dinnet	D9	15, 43-47	Ordie	D8	43
Drumochter	B2	-	Runtaleave	A7	-
Dulnain Bridge	F5	17, 19, 24-25	Skye of Curr	F5	-
Feshiebridge	D4	18	Spittal of Glenmuick	C7	-
Glen Clova	B8	57-59	Spittal of Glenshee	A6	15, 50
Glen Prosen	B7	56	Strathdon	E8	14, 36-37
Glen Tanar	C8	42	Strathmashie Forest	C2	18
Glenlivet	F6	38, 41	Tomintoul 	E6	14, 19, 36, 38-41
Glenmore	D5	18, 20-23, 29, 39, 60	Tomnavoulin	F6	36, 38, 39
Glenshee Ski Area	B6	11, 15, 50	Wheen	B8	-

Tourist Information Centres can be found at the locations marked . Please call 0845 2255 121 for further information.



## Tomintoul, Strathdon &amp; District

Whisky is important here of course, and the Glenlivet is just one of the famous distilleries in the area open to the public. The distillery is near Tomintoul - the highest village in the Highlands - just get the summer 501 Heather Hopper service from Ballater or Grantown-on-Spey (page 14), or there are buses from Elgin and Alford (A2B bus, see page 38). You'll find a visitor information centre, and plenty of places to eat and galleries to visit.

*Bridge of Brown, near Tomintoul*



## Aberlour • Tomintoul • Elgin - Service 363

Codes	SK SDO	Reid SDO	Sm Th	Reid SDO		Reid SDO	Sm Th	SK SDO
Aberlour Square	-	-	0905	-	Train from Aberdeen		1304	
Marypark	-	-	0913	-	Train from Inverness		1305	
Delnashaugh War Memorial	-	-	0915	-	Elgin Rail Station	-	1340	-
Tomnavoulin Shop	-	-	0930	-	Elgin Bus Station	-	1345	-
Auchnarrown	-	-	0935	-	Orton	-	1404	-
Tomintoul Square	0755	-	0940	1500	Roths High Street	-	1409	-
Auchnarrown	0808	0810	0945	1510	Craigellachie Hotel	-	1415	-
Chapelton	-	0826	-	1525	Aberlour Square	-	1420	1552k
Auchnarrown	0808	0831	0945	1530	Marypark	-	1428	1601k
Tomnavoulin Shop	0810	0834	0950	1533	Delnashaugh War Memorial	-	1431	1605
Delnashaugh War Memorial	0825	-	1005	-	Tomnavoulin Shop	0835	1444	1621
Marypark	0829	-	1007	-	Auchnarrown	0840	1450	1625
Aberlour Square	0838k	-	1015	-	Chapelton	-	-	-
Craigellachie Hotel	-	-	1020	-	Auchnarrown	-	1450	1625
Roths High Street	-	-	1025	-	Tomintoul Square	0850	1455	1637
Orton	-	-	1030	-	Auchnarrown	-	1500	-
Elgin Bus Station	-	-	1050	-	Tomnavoulin Shop	-	1505	-
Elgin Rail Station	-	-	1055	-	Delnashaugh War Memorial	-	1520	-
Train to Inverness			1057		Aberlour Square	-	1536	-
Train to Aberdeen			1129					

## CODES:

**SDO** Operates on School Days only  
**Th** Operates on Thursdays only  
**k** Connects with bus to/from Keith

These services are operated by Stables of Keith (SK), Reids of Rhynie (Reid), and WW Smith (Sm), see page 8 for contact details.

Check with operator for ability to carry bicycles.



## Alford • Lumsden • Strathdon - Service 219

Codes	SDO	NSD	Sat		
Alford Academy	1537	–	–	–	–
Alford Kingsford Road	1545	1545	1700	2040	2240
Alford Bank Brae	1545	1545	1700	2040	2240
David Mclean Drive	1546	1546	1701	2041	2241
Bridge of Alford	1548	1548	1703	2043	2243
Lumsden The Square	1605	1605	1715	2055	2255
Mossat Shop	1609	1609	1719	–	–
Kildrummy Inn	1613	1613	1723	–	–
Glenkindie (War Memorial)	1623	1623	1733	–	–
Strathdon Bellabeg	1633	1633	1743	–	–

Codes	NSD	SDO	Sat		
Strathdon Bellabeg	0745	0745	0815	–	–
Glenkindie	0755	0755	0825	–	–
Kildrummy Inn	0805	0805	0835	–	–
Toll of Mossat	0809	0809	0839	–	–
Lumsden The Square	0813	0813	0843	2105	2255
Bridge of Alford	0830	0830	0855	2117	2307
Alford Academy	–	0838	–	–	–
Alford Kingsford Road	0833	0841	0858	2120	2310

### CODES:

**SDO** Schooldays only

**NSD** Monday to Friday only

**Sat** Saturdays only

**This service is operated by Stagecoach Bluebird, see page 8 for contact details. Check with operator for ability to carry bicycles.**

## Bellabeg • Huntly - Service 418

### THIRD TUESDAY OF JANUARY, MARCH, MAY, JULY, SEPTEMBER, NOVEMBER ONLY

Bellabeg Doune Court	0940	Huntly King Street	1300
Glenkindie	0950	Gartly Road End	1312
Kildrummy Inn	1000	Rhynie The Square	1320
Toll of Mossat	1004	Lumsden The Square	1330
Lumsden The Square	1008	Mossat Shop	1334
Rhynie The Square	1018	Kildrummy Inn	1338
Gartly	1026	Glenkindie War Memorial	1348
Huntly The Square	1038	Bellabeg Doune Court	1358

**This service is operated by Philips Coaches, see page 8 for contact details. Check with operator for ability to carry bicycles.**

## Bellabeg • Inverurie - Service 419

### THIRD TUESDAY OF FEBRUARY, APRIL, JUNE, AUGUST, OCTOBER, DECEMBER ONLY

Bellabeg Doune Court	0940	Inverurie Town Hall	1300
Glenkindie	0950	Inverurie Tesco Car Park	1305
Kildrummy Inn	1000	Kemnay Bogbeth Road	1319
Toll of Mossat	1004	Monymusk Road End	1327
Bridge of Alford	1012	Alford Kingsford Road	1340
Alford Kingsford Road	1015	Bridge of Alford	1343
Monymusk Road End	1028	Mossat Shop	1351
Kemnay Bogbeth Road	1036	Kildrummy Inn	1355
Inverurie Tesco Car Park	1050	Glenkindie War Memorial	1405
Inverurie Town Hall	1055	Bellabeg Doune Court	1415

**This service is operated by Philips Coaches, see page 8 for contact details. Check with operator for ability to carry bicycles.**



Alford • Lumsden  
•  
Strathdon



Bellabeg  
•  
Huntly



Bellabeg  
•  
Inverurie



## Strathdon A2B DIAL-A-BUS - (Service A2B1)

### Who Qualifies for the service?

The service is open to the general public. Passengers travelling between timing points may hail the bus in the usual way. Other journeys must be pre-booked by calling 01224 665599 (0930 - 1530 Mon - Fri).

### Where and When can I go?

The service operates a timetabled service between Alford and Strathdon. The bus will divert off the main route, on demand, to pick up in the following areas: Corgarrf, Roughpark, Glenbuchat, Towie, Muirs of Kildrummy, Milltown of Kildrummy, Lumsden.

### TUESDAYS & THURSDAYS

Pick-up Times				Drop-off Times			
Alford	0810	1030	1150	Strathdon Bellabeg	0930	-	1310
Bridge of Alford	0813	1033	1153	Bridge of Buchat	0945	-	1325
Mossat	0824	1044	1204	Kildrummy	1002	1052	1342
Kildrummy	0828	1048	1208	Mossat	1006	1056	1346
Bridge of Buchat	0845	-	1225	Bridge of Alford	1017	1107	1357
Strathdon Bellabeg	0900	-	1240	Alford	1020	1110	1400

### Contact

If you require any further information please contact the Dial-a-Bus Hotline.  
 Telephone: 01224 665599. Text Phone/Minicom users dial 18001 followed by 01224 665599.  
 Email: public.transport@aberdeenshire.gov.uk

## Keith • Dufftown • Aberlour - Service 362

KEITH - ABERLOUR					ABERLOUR - KEITH				
Codes	M-F*	Tues	Sat	Sat		M-F*	Tues	Sat	Sat
Keith Reidhaven Square	-	1230	-	-	Aberlour Square	-	0910	-	-
Fife-Keith Bus Stop	-	1235	-	-	Marypark	-	0918	-	-
Towiemore Bungalows	-	1240	-	-	Delnashaugh	-	0920	-	-
Drummuir Bus Shelter	-	1245	-	-	Tomnavoulin Shop	-	0935	-	-
Parkmore Bungalows	-	1254	-	-	Knockandhu	-	0940	-	-
Dufftown Square	1745d	1300	0835c	1700c	Tomintoul Square	0900	0945	0915	1745
Glenrinnis Distillery	1755	1305	0845	1710	Auchnarrow	0908	0955	0923	1755
Auchbreck	1805	1315	0857	1720	Tomnavoulin Shop	0912	1000	0927	1757
Glenlivet Bus Shelter	1809	-	-	1724	Glenlivet Bus Shelter	0916	-	0931	-
Tomnavoulin	1813	1320	0900	1728	Auchbreck	0920	1005	0935	1800
Auchnarrow	1817	1325	0905	1732	Glenrinnis Distillery	0930	1015	0945	1810
Tomintoul Square	1825	1335	0915	1740	Dufftown Square	0940d	1020	0955c	1820
Auchnarrow	-	1340	-	-	Parkmore Bungalows	-	1026	-	-
Tomnavoulin	-	1345	-	-	Drummuir Bus Shelter	-	1035	-	-
Delnashaugh	-	1400	-	-	Towiemore Bungalows	-	1040	-	-
Marypark	-	1405	-	-	Fife-Keith Bus Stop	-	1045	-	-
Aberlour Square	-	1415	-	-	Keith Reidhaven Square	-	1050	-	-

### CODES:

- M-F\*: Operates Monday to Friday on schooldays, and Monday & Wednesday only on non-schooldays.
- c Connects with Stagecoach Bluebird bus to/from Elgin.
- cs Also connects with Speyside Stroller to/from Cairngorm from May to September.
- d Connects with Deveron Bus to/from Inverness (Mondays) & Aberdeen (Wednesdays).

**Tuesday service operated by WW Smith.**  
**Saturday service operated by Roberts of Rothiemay.**  
**See page 8 for operator details.**  
**Check with operators for ability to carry bicycles.**

**Disclaimer** - Whilst we have taken every care to make sure the timetable information in this booklet is correct, you are advised to always contact the operator before travelling, especially from October 2007 to March 2008 when some services will change to more limited winter timetables. Outwith the boundaries of the Cairngorms National Park, not all bus stops are shown in the timetables.

## Aberlour • Granttown-on-Spey - Service 338

### MONDAYS TO FRIDAYS

Codes	WH/R	CM/R	CM/R	CM	WH/R		R/WH	R/CM	CM	R/CM	R/WH
Service Number	338/33	338A/36	338A/33	338A	338/33		33/338	34/338A	338A	34/338A	33/338
Aberlour Square	0750	0900	1255	1340	1550	Cairngorm	–	–	–	1140	1403*
Carron Road End	0752	0904	1259	1344	1555	Aviemore	0701	0855	–	1203	–
Carron	–	–	–	–	1600	Granttown-on-Spey	0737	0938	–	1413	1555*
Marypark	0755	0910	1305	1350	1610	Cromdale	–	0945	–	1418	1618*
Delnashaugh Hotel	0759	0914	1309	1354	1615	Advie War Memorial	0758	0952	–	1425	1626*
Tormore Distillery	0803	0917	1406	1357	1635*	Tormore Distillery	0815	0954	1312	1427	1630
Advie War Memorial	0808	0919	1410	1359	1639*	Delnashaugh Hotel	0817	0957	1316	1430	1633
Cromdale	0813	0926	–	1406	–	Marypark	0820	1003	1320	1435	1635
Granttown-on-Spey	0832	0939	1431	1413	1705*	Carron Road End	0825	1007	1326	1439	1640
Aviemore	–	1015	–	–	1740*	Carron	0830	–	–	–	–
Cairngorm	–	1039	–	–	–	Aberlour Square	0840	1011	1330	1443	1645

### CODES:

**WH/R or R/WH** - Operated by W Hendry and connecting with Rapsons Coaches (service in italics)

**CM/R or R/CM** - Operated by Speyside Community Bus and connecting with Rapsons Coaches (service in italics)

**CM** - Operated by Speyside Community Bus

\* - Does not operate on Fridays.

This is a low-floor, wheelchair accessible bus.

See page 8 for contact details.

## Strathspey Stroller Cullen • Cairngorm - Service 500

### SATURDAYS & SUNDAYS

Cullen Square	0830	Cairngorm Mountain Railway	1515
Portknockie	0835	Glenmore Lodge	1530
Findochty	0840	Aviemore Station	1540
Buckie East Church Street	0848	Carr-Bridge Landmark	1550
Portgordon	0857	Granttown Square (arrive)	1605
Spey Bay Tugnet Ice House	0907	Granttown Square (depart)	1615
Fochabers Square	0917	Speybridge	1617
Mosstodloch	0919	Lynmore	1622
Lhanbryde	0925	Tomintoul	1635
Elgin Bus Station (arrive)	0930	Tomnavoulin	1645
Elgin Bus Station (depart)	0935	Delnashaugh	1655
Wester Coleburn	0945	Aberlour Square	1705
Roths	0955	Craigellachie Filling Station	1710
Craigellachie Hotel	1000	Glenfiddich Distillery/Dufftown Stn	1718
Dufftown Stn/Glenfiddich Distillery	1008	Dufftown Square	1720
Dufftown Square	1010	Dufftown Stn/Glenfiddich Distillery	1722
Glenfiddich Distillery/Dufftown Stn	1012	Craigellachie Hotel	1730
Craigellachie Filling Station	1020	Roths	1735
Aberlour Square	1025	Wester Coleburn	1745
Delnashaugh	1035	Elgin Bus Station (arrive)	1755
Tomnavoulin	1045	Elgin Bus Station (depart)	1800
Tomintoul	1055	Lhanbryde	1805
Lynmore	1108	Mosstodloch	1811
Speybridge	1113	Fochabers Square	1813
Grantown Square (arrive)	1115	Spey Bay Tugnet Ice House	1823
Grantown Square (depart)	1130	Portgordon	1833
Carr-Bridge Landmark	1145	Buckie East Church Street	1842
Aviemore Station	1155	Findochty	1850
Glenmore Lodge	1205	Portknockie	1855
Cairngorm Mountain Railway	1220	Cullen Square	1900

This service is operated by Deveron Coaches (12 May - 23 September 2007). See page 8 for operator details. Check with operator for ability to carry bicycles.



Aberlour • Granttown



Cairngorm

Cullen •



A Walk around Tomintoul

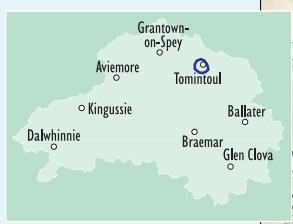
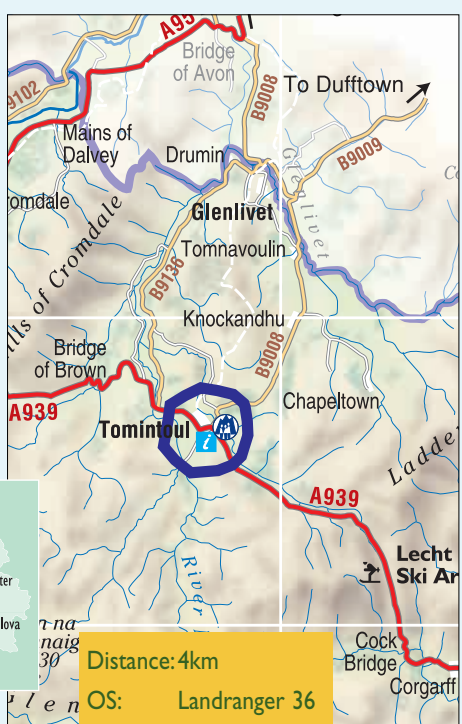
This 4km walk starts at the village square where you will find an information board with various walks marked on it. The circular route is easy, with good views of the hills around Tomintoul.

For an all-abilities track, start at the estate office in the south-east of the village for a 500m route around the forest.

**Travel information:**

Travel to and from Tomintoul by bus from Elgin, Grantown-on-Spey, Aberlour or Keith (see pages 14, 36, 38-39 for timetables).

*If you plan to take your bicycle on a bus you are advised to contact the operator in advance to avoid disappointment.*



Distance: 4km  
 OS: Landranger 36  
 Time: 1.5 hours

Tomintoul



© Crown copyright. All rights reserved. Cairngorms National Park Authority, 000049645, 2007.  
 © 2007 Wendy Price Cartographic Services IV1 3XC



**G**lenlivet Estate around Tomintoul boasts a wide range of cycling routes, and this is the easiest. The “Green trail” starts from the estate office - follow the way-marked route south-east which is a good forest track, gently rising to a viewpoint at Breac Leathad, and return, 12km in all. Or choose from harder routes which are all way-marked.

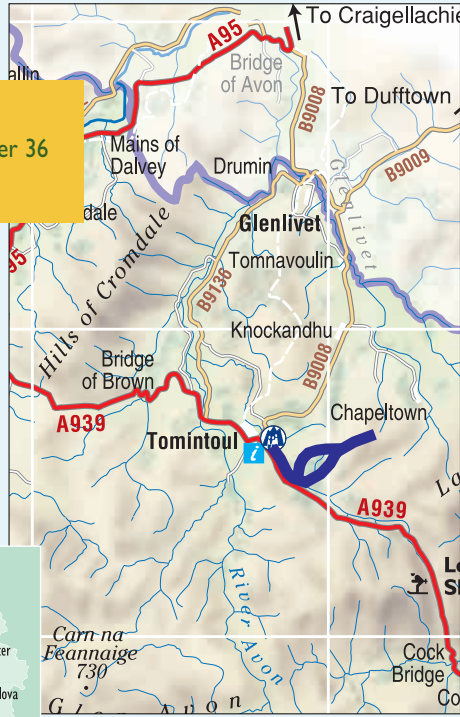
**Distance:** 12km  
**OS:** Landranger 36  
**Time:** 2 hours

**Travel information:**

Travel to and from Tomintoul by bus from Elgin, Grantown-on-Spey, Aberlour or Keith (see pages 14, 36, 38-39 for timetables).

*If you plan to take your bicycle on a bus you are advised to contact the operator in advance to avoid disappointment.*

See [www.glenlivetestate.co.uk](http://www.glenlivetestate.co.uk) for more details.



© Crown copyright. All rights reserved Cairngorms National Park Authority, 100040945, 2007.  
 © 2007 Werydy Price Cartographic Services IV1 3XQ



Deeside is most famous for its Royal connections - Her Majesty's private residence at Balmoral draws visitors from all over the World. Just 12km from Balmoral lies the Royal Burgh of Ballater, well known for being the end of the railway line once used by royals, locals and visitors alike. It's 40 years since Ballater last saw a train, but the station is now a great place to catch-up on some local history and learn why Queen Victoria so loved this area.

Explore the birchwoods at Muir of Dinnet, the ancient pine forests of Glen Tanar, or visit Braemar, home of the famous Gathering and get right into the heart of the Cairngorms. The main bus is the 201 from Aberdeen (pages 44-47) or during the summer, catch a Heather Hopper bus from Granttown-on-Spey (page 14).

*Balmoral Castle*





MONDAYS TO SATURDAYS

Codes	M-F	Sat	M-F	M-F
Aberdeen Bus Station	0850	1615	1745	1755
Woodend Hospital	0909	1639	1809	1819
Westhill Kinnmundy Avenue	0918	-	-	-
Westhill Craigston Gardens	-	1651	1821	1831
Westhill Fare Park Drive	0919	1653	1823	1833
Westhill Straik Place (West)	0923	1657	1827	1837
Cairnie Crossroads	0928	1702	1832	1842
Garlogie	0930	1704	1834	1844
Echt Parish Church	0935	1709	1839	1849
Midmar	0945	1719	1849	1859
Torphins The Square	0955	1729	1859	1909
Lumphanan School Road	1002	1736	1906	1916
Tarland The Square	1020	1754	1924	1934
Aboyne Victory Hall	1030	-	1934	1944
Ordie Crossroads	-	1800	-	-
Dinnet	1038	1806	1942	1952
Ballater Golf Road	1050	1818	1954	2004

CODES:

**M-F** Monday to Friday only

**Sat** Saturdays only

**This service is run by Stagecoach Bluebird, see page 8 for contact details.**

**Check with operator for ability to carry bicycles.**

MONDAYS TO SATURDAYS

Codes	M-F	Sat	M-F	M-F	Sat
Ballater Golf Road	0640	-	-	1150	1150
Dinnet	0652	-	-	1202	1202
Ordie Crossroads	0658	-	-	-	-
Aboyne Victory Hall	-	-	-	1210	1210
Tarland The Square	0703	-	-	1220	1220
Lumphanan School Road	0721	-	-	1238	1238
Torphins The Square	0728	-	-	1245	1245
Midmar	0737	-	-	1254	1254
Dunecht Waterton	-	0900	0924	-	-
Echt Parish Church	0745	0907	0933	1303	1303
Garlogie Mill	0749	0911	0937	1307	1307
Cairnie Crossroads	0751	0913	0939	1309	1310
Westhill Straik Place (West)	0755	0925	0950	1315	1315
Westhill Fare Park Drive	-	0929	0954	1319	1319
Westhill Kinnmundy Avenue	-	0931	0956	1321	1321
Aberdeen Woodend Hospital	0806	0940	1005	1330	1330
Aberdeen Bus Station	0830	0959	1024	1349	1349

**Disclaimer** - Whilst we have taken every care to make sure the timetable information in this booklet is correct, you are advised to always contact the operator before travelling, especially from October 2007 to March 2008 when some services will change to more limited winter timetables. Outwith the boundaries of the Cairngorms National Park, not all bus stops are shown in the timetables.







MONDAYS TO FRIDAYS

Codes	SDO											
Aberdeen Bus Station	0740	0845	0945	1000	1045	1145	1245	1345	1445	-	1545	-
Cults Square	0800	0905	1005	1020	1105	1205	1305	1405	1505	-	1605	-
Culter Library	0810	0915	1015	1030	1115	1215	1315	1415	1515	-	1615	-
Drumoak Nether Sunnyside	0817	0922	1022	1037	1122	1222	1322	1422	1522	-	1622	-
Crathes Castle	0822	0927	1027	1042	1127	1227	1327	1427	1527	-	1627	-
Banchory Deeview Road	0828	0933	1033	1048	1133	1233	1333	1433	1533	-	1633	-
Banchory Mount Street	0833	0938	1038	1053	1138	1238	1338	1438	1538	-	1638	-
Banchory The Square	0839	0939	1039	1054	1139	1239	1339	1439	1539	-	1639	-
Kincardine O'Neil Dee Street	0854	0954	1054	-	1154	1254	1359	1454	-	-	1654	-
Aboyne Victory Hall	0904	1004	1104	-	1204	1304	1409	1504	-	-	1704	-
Aboyne Academy & Primary	-	-	-	-	-	-	-	-	-	-	1535	-
Dinnet	0911	1011	1111	-	1211	1311	1416	-	-	-	1540	1711
Ballater Golf Road	0925	1025	1125	-	1225	1325	1430	-	-	-	1554	1725 1725
Balmoral	0940	-	1140	-	-	1340	-	-	-	-	-	1740
Braemar Auchendryne Square	0956	-	1156	-	-	1356	-	-	-	-	-	1755

MONDAYS TO FRIDAYS

Codes	F				
Aberdeen Bus Station	1645	1700	-	1745	-
Cults Square	1705	1720	-	1805	-
Culter Library	1715	1730	-	1815	-
Drumoak Nether Sunnyside	1722	1737	-	1822	-
Crathes Castle	1727	1742	-	1827	-
Banchory Deeview Road	1733	1748	-	1833	-
Banchory Mount Street	1738	1753	-	1838	-
Banchory The Square	1739	1754	-	1839	-
Kincardine O'Neil Dee Street	1754	-	-	1854	-
Aboyne Victory Hall	1804	-	-	1904	-
Aboyne Academy & Primary	-	-	-	-	-
Dinnet	1811	-	-	1911	-
Ballater Golf Road	1825	-	1825	1925	2250
Balmoral	-	-	1840	-	2304
Braemar Auchendryne Square	-	-	1855	-	2319

CODES:

**SDO** Operates on School Days only

**F** Operates on Fridays only

**This service is run by Stagecoach Bluebird, see page 8 for contact details.**

**Check with operator for ability to carry bicycles.**

**Disclaimer** - Whilst we have taken every care to make sure the timetable information in this booklet is correct, you are advised to always contact the operator before travelling, especially from October 2007 to March 2008 when some services will change to more limited winter timetables. Outwith the boundaries of the Cairngorms National Park, not all bus stops are shown in the timetables.



River Dee at Linn of Dee



SATURDAYS

Aberdeen Bus Station	–	0745	0845	0945	1045	1145	1245	1345	1445	1545	1645
Cults Kirk Brae	–	0805	0905	1005	1105	1205	1305	1405	1505	1605	1705
Drumoak Nether Sunnyside	–	0822	0922	1022	1122	1222	1322	1422	1522	1622	1722
Crathes Castle	–	0827	0927	1027	1127	1227	1327	1427	1527	1627	1727
Banchory Mount Street	–	0838	0938	1038	1138	1238	1338	1438	1538	1638	1738
Banchory The Square	–	0839	0939	1039	1139	1239	1339	1439	1539	1639	1739
Kincardine O Neil Dee Street	–	0854	0954	1054	1154	1254	1359	1454	1554	1654	1754
Aboyne Victory Hall	–	0904	1004	1104	1204	1304	1409	1504	1604	1704	1804
Dinnet	–	0911	1011	1111	1211	1311	1416	1511	1611	1711	1811
Ballater Golf Road	0725	0925	1025	1125	1225	1325	1430	1525	1625	1725	1825
Invercauld Road	0725	0925	1025	1125	–	1325	–	–	1625	–	1825
Balmoral	0740	0940	1040	1140	–	1340	–	–	1640	–	1840
Braemar Auchendryne Square	0756	0956	1056	1156	–	1356	–	–	1656	–	1856

SUNDAYS

Aberdeen Bus Station	0745	1015	1215	1415	1615	1715	2145
Cults Kirk Brae	0805	1035	1235	1435	1635	1735	2205
Cults Avenue	0806	1036	1236	1436	1636	1736	2206
Drumoak Nether Sunnyside	0822	1052	1252	1452	1652	1752	2222
Crathes Castle	0827	1057	1257	1457	1657	1757	2227
Banchory Deeview Road	0833	1103	1303	1503	1703	1803	2233
Banchory Mount Street	0838	1108	1308	1508	1708	1808	2238
Banchory The Square	0839	1109	1309	1509	1709	1809	2239
Kincardine O Neil Dee Street	0854	1124	1324	1524	1724	1829	2254
Aboyne Victory Hall	0904	1134	1334	1534	1734	1834	2304
Dinnet	0911	1141	1341	1541	1741	1841	2311
Cambus O'May Forest Walk Centre	0918	1148	1348	1548	1748	1848	2318
Ballater Golf Road	0925	1155	1355	1555	1755	1855	2325
Balmoral	0940	1210	1410	1610	–	1910	–
Braemar Auchendryne Square	0956	1226	1426	1626	–	1926	–

Braemar Castle







## MONDAYS TO FRIDAYS

Codes			SDO	SDO	NSD							
Braemar <i>Auchendryne Square</i>	-	-	-	-	0757	0757	-	-	0957	-	1157	-
Crathie Balmoral	-	-	-	-	0813	0813	-	-	1013	-	1213	-
Ballater <i>Golf Road</i>	0555	0655	-	0828	0830	0830	0930	-	1030	1130	1230	1330
Dinnet	0607	0707	-	0840	0842	0842	0942	-	1042	1142	1242	1342
Aboyne <i>Academy &amp; Primary</i>	-	-	-	0853	0848	-	-	-	-	-	-	-
Aboyne <i>Victory Hall</i>	0614	0714	-	-	0849	0849	0949	-	1049	1149	1249	1349
Kincardine <i>O'Neil Dee Street</i>	0624	0724	-	-	0859	0859	0959	-	1059	1159	1259	1359
Inchmarlo <i>Queen Victoria Park</i>	0638	0738	-	-	0913	0913	1013	-	1113	1213	1313	1413
Banchory <i>Corsee Road</i>	0639	0739	-	-	0914	0914	1014	1059	1114	1214	1314	1414
Banchory <i>The Square</i>	0640	0740	-	-	0915	0915	1015	1100	1115	1215	1315	1415
Banchory <i>Mount Street</i>	0640	0740	-	-	0915	0915	1015	1100	1115	1215	1315	1415
Banchory <i>Deevine Road</i>	0645	0745	-	-	0920	0920	1020	1105	1120	1220	1320	1420
Crathes Castle	0651	0751	-	-	0926	0926	1026	1111	1126	1226	1326	1426
Drumoak <i>Nether Sunnyside</i>	0656	0756	0906	-	0931	0931	1031	1116	1131	1231	1331	1431
Culter <i>Library</i>	0703	0803	0913	-	0938	0938	1038	1123	1138	1238	1338	1438
Culter <i>Square</i>	0713	0813	0923	-	0948	0948	1048	1133	1148	1248	1348	1448
Aberdeen <i>Bus Station</i>	0733	0838	0943	-	1008	1008	1108	1153	1208	1308	1408	1508

## MONDAYS TO FRIDAYS

Codes					NSD					Fri	
Braemar <i>Auchendryne Square</i>	1357	-	-	-	1652	-	-	1755	-	2035	2319
Crathie Balmoral	1413	-	-	-	1708	-	-	1809	-	2050	2334
Ballater <i>Golf Road</i>	1430	-	1535	1630	1725	-	1730	1826	-	2104	2348
Dinnet	1442	-	1547	1642	-	-	1742	-	-	-	-
Aboyne <i>Academy &amp; Primary</i>	-	-	-	-	-	-	-	-	-	-	-
Aboyne <i>Victory Hall</i>	1449	1504	1554	1649	-	-	1749	-	-	-	-
Kincardine <i>O'Neil Dee Street</i>	1459	1514	1604	1659	-	-	1759	-	-	-	-
Inchmarlo <i>Queen Victoria Park</i>	1513	1528	1618	1713	-	-	1813	-	-	-	-
Banchory <i>Corsee Road</i>	1514	1529	1619	1714	-	1759	1814	-	2014	-	-
Banchory <i>The Square</i>	1515	1530	1620	1715	-	1800	1815	-	2015	-	-
Banchory <i>Mount Street</i>	1515	1530	1620	1715	-	1800	1815	-	2015	-	-
Banchory <i>Deevine Road</i>	1520	1535	1625	1720	-	1805	1820	-	2020	-	-
Crathes Castle	1526	1541	1631	1726	-	1811	1826	-	2026	-	-
Drumoak <i>Nether Sunnyside</i>	1531	1546	1636	1731	-	1816	1831	-	2031	-	-
Culter <i>Station Road West</i>	1538	1553	1643	1738	-	1823	1838	-	2038	-	-
Culter <i>Square</i>	1548	1603	1653	1748	-	1833	1848	-	2048	-	-
Aberdeen <i>Bus Station</i>	1608	1623	1713	1808	-	1853	1908	-	2108	-	-

## CODES:

SDO Operates on School Days only

NSD Operates on Non School Days only

Fri Operates on Fridays only

**This service is run by Stagecoach Bluebird, see page 8 for contact details.****Check with operators for ability to carry bicycles.**

**Disclaimer** - Whilst we have taken every care to make sure the timetable information in this booklet is correct, you are advised to always contact the operator before travelling, especially from October 2007 to March 2008 when some services will change to more limited winter timetables. Outwith the boundaries of the Cairngorms National Park, not all bus stops are shown in the timetables.



SATURDAYS

Braemar Auchendryne Square	-	-	-	0957	1057	1157	-	1357	-	-	1657	2035
Balmoral	-	-	-	1013	1113	1213	-	1413	-	-	1713	2050
Ballater Golf Road	0700	0755	0930	1030	1130	1230	1330	1430	1530	1630	1730	2104
Dinnet	0712	0807	0942	1042	1142	1242	1342	1442	1542	1642	1742	-
Aboyne Victory Hall	0719	0814	0949	1049	1149	1249	1349	1449	1549	1649	1749	-
Kincardine O Neil Dee Street	0729	0824	0959	1059	1159	1259	1359	1459	1559	1659	1759	-
Banchory Corsee Road	0744	0844	1014	1114	1214	1314	1414	1459	1614	1714	1814	-
Banchory The Square	0745	0845	1015	1115	1215	1315	1415	1514	1615	1715	1815	-
Banchory Mount Street	0745	0845	1015	1115	1215	1315	1415	1515	1615	1715	1815	-
Crathes Castle	0756	0856	1026	1126	1226	1326	1426	1515	1626	1726	1826	-
Drumoak Nether Sunnyside	0801	0901	1031	1131	1231	1331	1431	1526	1631	1731	1831	-
Culter Library	0808	0908	1038	1138	1238	1338	1438	1531	1638	1738	1838	-
Culter Kirk Brae	0817	0918	1047	1147	1247	1347	1447	1538	1647	1747	1847	-
Cults Square	0818	0918	1048	1148	1248	1348	1448	1548	1648	1748	1848	-
Aberdeen Bus Station	0838	0938	1108	1208	1308	1408	1508	1608	1708	1808	1908	-

SUNDAYS

Braemar Auchendryne Square	-	0957	-	1257	1457	1727	1927
Balmoral	-	1013	-	1313	1513	1743	1943
Ballater Golf Road	0825	1030	1230	1330	1530	1800	2000
Cambus O'May Forest Walk Centre	0832	1037	1237	1337	1537	1807	2007
Dinnet	0837	1042	1242	1342	1542	1812	2012
Aboyne Victory Hall	0844	1049	1249	1349	1549	1819	2019
Kincardine O Neil Dee Street	0854	1059	1259	1359	1559	1829	2029
Banchory Corsee Road	0914	1119	1314	1414	1614	1844	2044
Banchory Mount Street	0915	1120	1315	1415	1615	1845	2045
Banchory Deeview Road	0920	1125	1320	1420	1620	1850	2050
Crathes Castle	0926	1131	1326	1426	1626	1856	2056
Drumoak Nether Sunnyside	0931	1136	1331	1431	1631	1901	2101
Culter Library	0938	1143	1338	1438	1638	1908	2108
Cults Kirk Brae	0948	1152	1347	1447	1647	1917	2117
Cults Square	0948	1153	1348	1448	1648	1918	2118
Holburn Junction	1003	1208	1403	1503	1703	1933	2133
Aberdeen Bus Station	1008	1213	1408	1508	1708	1938	2138

Glen Tanar





This route is about 28km with gentle inclines, along the Linn of Dee road, and back on forest tracks. Take the road out of Braemar, past the Fife Arms Hotel and Co-op. Continue along until you reach Linn of Quoich car park. You can go back along the north of the river on forest tracks - later look out for Scottish Rights of Way signs. It's all on OS Landranger map 43.

**Travel information:**

Travel to and from Braemar by bus from Banchory, Blairgowrie or Aberdeen (see pages 15, 44-47 for timetables).

*If you plan to take your bicycle on a bus you are advised to contact the operator in advance to avoid disappointment.*

Distance: 28km

OS: Landranger 43

Time: Half day cycle



© Crown copyright. All rights reserved. Cairngorms National Park Authority, 1000409165, 2007.  
© 2007 Wendy Price Cartographic Services Ltd. OSQ.





This is an enjoyable 1-2 hour walk up Craigendarroch, which translates as the “Hill of the Oaks”, and you can see why as the hill is dominated by them. Overlooking the small Aberdeenshire village of Ballater, Craigendarroch rises high above the river Dee, offering fine panoramic views with only moderate effort. The circular path and routes to the top are generally good - but rather steep in places - and appear on OS Landranger 44.



© Crown copyright. All rights reserved. Ordnance Survey, National Park Authority, 100049645, 2007.  
© 2007 Wendy Price Cartographic Services 1V1 3XQ

**Travel information:**

Travel to and from Ballater by bus from Banchory, Blairgowrie or Aberdeen (see pages 15, 43-47 for timetables).

*If you plan to take your bicycle on a bus you are advised to contact the operator in advance to avoid disappointment.*

Distance: 3.5km  
OS: Landranger 44  
Time: 1-2 hours

Craigendarroch from Ballater



Travelling up the Angus Glens is a great way to get quickly into Scotland's wild heartlands. It feels so remote, and yet Dundee is just 45km away. Getting here without a car isn't easy, and the best way is by post-bus, cycle or taxi from Kirriemuir.

From Kirriemuir the five Angus Glens stretch out, each with its own distinctive character. Once in the Glens you enter a land of dramatic hills, sparsely scattered communities and farms, hidden corners, national nature reserves, cultural gems and fantastic walking and cycling.

*Glen Clova*



## Blairgowrie • Glenshee - Postbus 216

Service Number	216
Codes	MS
Blairgowrie Delivery Office, Railway Road	0730
Westfields Post Office	0735
Bridge of Cally	0755
Blacklunans, Old Post Office	0920
Spittal of Glenshee Hotel	1115
Rhiedorrach arrive	1155
Rhiedorrach depart	1225
Spittal of Glenshee Hotel	1230
Blacklunans, Old Post Office	1250
Bridge of Cally	1315
Westfields Post Office	1325
Blairgowrie Wellmeadow	1330
Blairgowrie Delivery Office, Railway Road	1340

### CODES:

MS Monday - Saturday

**This service is operated by Royal Mail, see page 8 for contact details.**

**Please note this postbus does not operate as far as Glenshee Ski Centre.**

**Disclaimer** - Whilst we have taken every care to make sure the timetable information in this booklet is correct, you are advised to always contact the operator before travelling, especially from October 2007 to March 2008 when some services will change to more limited winter timetables.



## Dundee • Glamis • Kirriemuir - Service 20C, 22 & 22D

### MONDAYS TO SATURDAYS

Service Number	22A	22	22	22D	22A
Codes			NS	NS	
Dundee Bus Station	1000	1200	1600	1715	1750
Dundee Commercial Street	1003	1203	1603	1718	1753
Westhall Terrace	1017	1217	1621	-	1807
Tealing A90 Road End	1021	1222	1626	1735	1811
Charleston Hotel	1032	1230	-	-	-
Glamis Village	1036	1234	1636	1745	1825
Douglastown	1039	-	-	-	1828
Forfar East High Street	1049	-	-	-	1836
Southmuir Newton Hotel	-	1242	1645	1754	-
Northmuir Golf Course	-	1250	1652	1759	-
Kirriemuir High Street	-	1255	1657	1804	-

### SUNDAYS

Service Number	20C	20C	20C	20C
Dundee Bus Station	1100	1300	1500	1700
Dundee Commercial Street	1103	1303	1503	1703
Tealing A90 Road End	1118	1318	1518	1718
Forfar East High Street	1136	1336	1536	1736
Douglastown	1149	1349	1549	1749
Glamis Village	1152	1352	1552	1752
Glamis Castle	1157	1357	1557	1757

### CODES:

**NS** Does not operate on Saturdays

**S** Operates on Saturdays only

### MONDAYS TO SATURDAYS

Service Number	22D	22	22D	22
Codes	NS	S		
Kirriemuir High Street	0738	0738	0937	1257
Northmuir Golf Course	0743	0743	0942	1301
Southmuir Newton Hotel	0750	0750	0949	1307
Glamis Village	0759	0759	0958	1316
Charleston A928	0804	0804	1003	1321
Tealing A90 opposite Road End	0813	0813	1012	1330
Westhall Terrace	-	0818	-	1335
Dundee Whitehall Street	0831	0833	1027	1350
Dundee Bus Station	0835	0835	1030	1352

### SUNDAYS

Service Number	20C	20C	20C	20C
Glamis Castle	1208	1408	1608	1808
Glamis Village	1212	1412	1612	1812
Douglastown	1215	1415	1615	1815
Forfar East High Street	1226	1426	1626	1826
Tealing A90 opp Road End	1242	1442	1642	1842
Dundee Bus Station	1257	1457	1657	1857

### Please note:

From Sunday 18th March until Sunday 21st October 2007, Service 20C commences at Glamis Castle. From Sunday 28th October 2007, bus commences at Glamis Village.

This service is operated by Strathtay Scottish Omnibuses, see page 8 for contact details.

## Brechin • Edzell • Invermark - Service 150, 912 & 913

### MONDAYS TO FRIDAYS

Service Number	913	912	150	912	913
Codes	Sch	Sch	FO	Sch	Sch
Brechin High School	-	-	-	-	1550
Brechin Clerk Street	0652	-	1215	-	-
Balrownie Hill Terrace	-	-	R	-	-
Edzell Panmure Arms	0725	-	1230	-	-
Gannochy Bridge	0726	-	1233	-	-
Woodburn Cottages	0728	-	1239	-	-
Colmeallie Road End	0730	0837	-	-	1630
Hillock Road End	0731	0839	-	-	1631
Millden Bridge	0732	0845	1252	-	1634
Tarfside Post Office	0738	0855	1302	1530	1640
Invermark	0750	-	1313	1542	1650

### MONDAYS TO FRIDAYS

Service Number	913	912	150	912	913
Codes	A	Sch	FO	Sch	Sch
Invermark	0750	0820	0915	1542	1650
Tarfside Post Office	0800	0825	0926	1558	1656
Millden Bridge	0806	0830	0936	1606	1702
Hillock Road End	0808	0835	-	1611	1704
Colmeallie Road End	0810	0837	-	1613	1705
Woodburn Cottages	0812	-	0949	-	1709
Gannochy Bridge	0831	-	0955	-	1713
Edzell Panmure Arms	-	-	0958	-	1715
Brechin Southesk Street	-	-	1013	-	-
Brechin High School	0850	-	-	-	-

### CODES:

**Sch** Operates on Angus school days only      **FO** Operates on Fridays only      **R** Operates on request to driver

**A** Operates on Angus school days only and continues to Brechin High School via Northwater Bridge.

**Please note:** Times in *italics* are connecting services to Edzell from Brechin Town Centre on Strathtay Scottish Service 21A.

This service is operated by Glenesk Travel Company, see page 8 for contact details.

Check with operator for ability to carry bicycles.



Dundee • Glamis • Kirriemuir



Brechin • Edzell • Invermark



# Dundee • Forfar • Kirriemuir - Service 20

## MONDAYS TO FRIDAYS

Service Number	20A	20A	20A	20	20A	20A	20B	20	27	20B	20	22A	
Codes							NSch	Sch					
Dundee Bus Station	-	-	0635	-	0730	0800	0800	0855	-	0925	0955	1000	
Forfar East High Street	0600	0650	0708	0735	0800	0845	0837	0933	1000	1002	1033	1047	
Forfar Easterbank	-	-	-	-	-	-	0840	-	(0958)	1006	-	-	
Forfar Prior Rd Bus Depot	0602	0652	0710	0737	0802	0847	0843	0935	-	-	1035	1049	
Forfar Whitehills	0603	0653	0711	0738	0804	0849	0845	0937	-	-	1037	-	
Forfar Don Street Tesco	0605	0655	0713	0740	0806	0851	0847	0939	1005	-	1039	-	
Padanaram	0608	0658	0716	0743	0810	0855	0855	0943	1017	-	1043	-	
Southmuir Newton Hotel	-	-	-	0749	-	-	-	0950	1024	-	1050	-	
Northmuir Golf Course	-	-	-	0756	-	-	-	0957	1031	-	1057	-	
Kirriemuir Bank Street	0616	0706	0724	0801	0818	0903	0903	1002	1036	-	1102	-	

Service Number	27	20B	20	27	20B	20	22	27	20B	20	27	20B
Dundee Bus Station	-	1025	1055	-	1125	1155	1200	-	1225	1255	-	1325
Forfar East High Street	1100	1102	1133	1200	1202	1233	-	1300	1302	1333	1400	1402
Forfar Easterbank	(1058)	1106	-	(1158)	1206	-	-	(1258)	1306	-	(1358)	1406
Forfar Prior Rd Bus Depot	-	-	1135	-	-	1235	-	-	-	1335	-	-
Forfar Whitehills	-	-	1137	-	-	1237	-	-	-	1337	-	-
Forfar Don Street Tesco	1105	-	1139	1205	-	1239	-	1305	-	1339	1405	-
Padanaram	1117	-	1143	1217	-	1243	-	1317	-	1343	1417	-
Southmuir Newton Hotel	1124	-	1150	1224	-	1250	1242	1324	-	1350	1424	-
Northmuir Golf Course	1131	-	1157	1231	-	1257	1250	1331	-	1357	1431	-
Kirriemuir Bank Street	1136	-	1202	1236	-	1302	1255	1336	-	1402	1436	-

Service Number	20	27	20B	20A	20B	20	20B	22	20	27	20B	20
Dundee Bus Station	1355	-	-	1425	1455	1515	1540	1600	1605	1625	-	1645
Forfar East High Street	1433	1500	1502	1503	1532	1553	1617	-	1643	1705	1702	1723
Forfar Easterbank	-	(1458)	1506	-	1536	-	1621	-	-	-	1706	-
Forfar Prior Rd Bus Depot	1435	-	-	1505	-	1555	-	-	1645	-	-	1725
Forfar Whitehills	1437	-	-	1507	-	1557	-	-	1647	-	-	1727
Forfar Don Street Tesco	1439	1505	-	1509	-	1559	-	-	1649	-	-	1729
Padanaram	1443	1517	-	1513	-	1603	-	-	1653	-	-	1733
Southmuir Newton Hotel	1450	-	-	-	-	1610	-	1645	1700	-	-	1740
Northmuir Golf Course	1457	-	-	-	-	1617	-	1652	1707	-	-	1747
Kirriemuir Bank Street	1502	1524	-	1521	-	1622	-	1657	1712	-	-	1752

Service Number	21A	20B	22D	20	27	22A	20	20B	20	20	20	20A	20
Dundee Bus Station	1700	-	1715	1715	1735	1750	1800	1830	1900	2000	2100	2200	2300
Forfar East High Street	1734	1735	-	1753	1808	1836	1833	1903	1933	2033	2133	2233	2333
Forfar Easterbank	-	1739	-	-	-	-	-	1907	-	-	-	-	-
Forfar Prior Rd Bus Depot	-	-	-	1755	-	1838	1835	-	1935	2035	2135	2235	2335
Forfar Whitehills	-	-	-	1757	-	-	1836	-	1936	2036	2136	2236	2336
Forfar Don Street Tesco	-	-	-	1759	-	-	1838	-	1938	2038	2138	2238	2338
Padanaram	-	-	-	1803	-	-	1842	-	1942	2042	2142	2242	2342
Southmuir Newton Hotel	-	-	1754	1810	-	-	1848	-	1948	2048	2148	-	2348
Northmuir Golf Course	-	-	1759	1817	-	-	1854	-	1954	2054	2154	-	2354
Kirriemuir Bank Street	-	-	1804	1822	-	-	1859	-	1959	2059	2159	2249	2359

### CODES:

**Sch** Operates on Angus school days only      **NSch** Operates on Angus school holidays only

**This service is operated by Strathhtay Scottish Omnibuses, see page 8 for contact details.**

**Disclaimer** - Whilst we have taken every care to make sure the timetable information in this booklet is correct, you are advised to always contact the operator before travelling, especially from October 2007 to March 2008 when some services will change to more limited winter timetables. Outwith the boundaries of the Cairngorms National Park, not all bus stops are shown in the timetables.



SATURDAYS

Service Number	20A	20A	20	20A	20	27	20	27	20B	22A	20	27	20B
Dundee Bus Station	-	-	-	0730	0800	-	0855	-	0925	0955	0955	-	1025
Forfar East High Street	0655	0708	0725	0800	0833	0900	0933	1000	1002	1042	1033	1100	1102
Forfar Easterbank	-	-	-	-	-	-	-	(0958)	1006	-	-	(1058)	1106
Forfar Prior Rd Bus Depot	0657	0710	0727	0802	0835	0935	-	-	-	1044	1035	-	-
Forfar Whitehills	0658	0711	0728	0804	0837	0937	-	-	-	-	1037	-	-
Forfar Don Street Tesco	0700	0713	0730	0806	0839	0939	0905	1005	-	-	1039	1105	-
Padanaram	0703	0716	0733	0810	0843	0943	0917	1017	-	-	1043	1117	-
Southmuir Newton Hotel	-	-	0739	-	0850	0950	0924	1024	-	-	1050	1124	-
Northmuir Golf Course	-	-	0746	-	0857	0957	0931	1031	-	-	1057	1131	-
Kirriemuir Bank Street	0711	0724	0751	0818	0902	1002	0936	1036	-	-	1102	1136	-

Service Number	20	27	20B	20	22	27	20B	20	27	20B	20	27	20B
Dundee Bus Station	1055	-	1125	1155	1200	-	1225	1255	-	1325	1355	-	1425
Forfar East High Street	1133	1200	1202	1233	-	1300	1302	1333	1400	1402	1433	1500	1502
Forfar Easterbank	-	(1158)	1206	-	-	(1258)	1306	-	-	1406	-	-	1506
Forfar Prior Rd Bus Depot	1135	-	-	1235	-	-	-	1335	-	-	1435	-	-
Forfar Whitehills	1137	-	-	1237	-	-	-	1337	-	-	1437	-	-
Forfar Don Street Tesco	1139	1205	-	1239	-	1305	-	1339	1405	-	1439	1505	-
Padanaram	1143	1217	-	1243	-	1317	-	1343	1417	-	1443	1517	-
Southmuir Newton Hotel	1150	1224	-	1250	1242	1324	-	1350	1424	-	1450	1524	-
Northmuir Golf Course	1157	1231	-	1257	1250	1331	-	1357	1431	-	1457	1531	-
Kirriemuir Bank Street	1202	1236	-	1302	1255	1336	-	1402	1436	-	1502	1536	-

Service Number	20	20B	20A	20B	20	20B	22A	20	20B	20	20	20	20
Dundee Bus Station	1455	1525	1555	1625	1655	1725	1750	1800	1830	1900	1930	2000	2030
Forfar East High Street	1533	1602	1633	1702	1733	1802	1836	1833	1903	1933	2003	2033	2103
Forfar Easterbank	-	1606	-	1706	-	1806	-	-	1907	-	-	-	-
Forfar Prior Rd Bus Depot	1535	-	1635	-	1735	-	1838	1835	-	1935	-	2035	-
Forfar Whitehills	1537	-	1637	-	1736	-	-	1836	-	1936	-	2036	-
Forfar Don Street Tesco	1539	-	1639	-	1738	-	-	1838	-	1938	-	2038	-
Padanaram	1543	-	1643	-	1742	-	-	1842	-	1942	-	2042	-
Southmuir Newton Hotel	1550	-	-	-	1748	-	-	1848	-	1948	-	2048	-
Northmuir Golf Course	1557	-	-	-	1754	-	-	1854	-	1954	-	2054	-
Kirriemuir Bank Street	1602	-	1651	-	1759	-	-	1859	-	1959	-	2059	-

Service Number	20	20	20A	20	20
Dundee Bus Station	2100	2130	2200	2230	2300
Forfar East High Street	2133	2203	2233	2303	2333
Forfar Easterbank	-	-	-	-	-
Forfar Prior Rd Bus Depot	2135	-	2235	-	2335
Forfar Whitehills	2136	-	2236	-	2336
Forfar Don Street Tesco	2138	-	2238	-	2338
Padanaram	2142	-	2242	-	2342
Southmuir Newton Hotel	2148	-	-	-	2348
Northmuir Golf Course	2154	-	-	-	2354
Kirriemuir Bank Street	2159	-	2249	-	2359

This service is operated by Strathtay Scottish Omnibuses, see page 8 for contact details.

Angus Glens





MONDAYS TO FRIDAYS

Service Number	20	20	21	20	22D	20B	21A	27	20A	20	20	20	22D
<b>Codes</b>													
Kirriemuir Bank Street	-	-	-	-	-	-	-	0750*	0803	-	-	-	-
Kirriemuir High Street	-	0620	-	0710	0738	-	-	-	-	0820	-	0907	0937
Northmuir opp Golf Course	-	0625	-	0715	0743	-	-	-	-	0825	-	0912	0942
Southmuir Newton Hotel	-	0631	-	0721	0750	-	-	-	-	0832	-	0919	0949
Padanaram	-	0637	-	0728	-	-	-	-	0811	0839	-	0926	-
Forfar Whitehills	-	0643	-	0734	-	-	-	-	0817	0845	-	0932	-
Forfar Prior Rd opp Bus Depot	0558	0644	-	0736	-	0751	0752	-	0819	0847	0914	0934	-
Forfar Easterbank	-	-	-	-	-	0755	-	-	-	-	-	-	-
Forfar East High Street	0600	0646	0715	0740	-	0758	0800	0805	0825	0855	0920	0940	-
Dundee Bus Station	0632	0718	0753	0823	0835	-	0848	0853	0910	0930	0955	1015	1030

Service Number	27	20B	20	27	20B	20	27	20B	20	27	20B	22	20
<b>Codes</b>													
Kirriemuir High Street	0937	-	1007	1037	-	1107	1137	-	1207	1237	-	1257	1307
Northmuir opp Golf Course	0942	-	1012	1042	-	1112	1142	-	1212	1242	-	1301	1312
Southmuir Newton Hotel	0949	-	1019	1048	-	1119	1149	-	1219	1249	-	1307	1319
Padanaram	0956	-	1026	1056	-	1126	1156	-	1226	1256	-	-	1326
Forfar Whitehills	-	-	1032	-	-	1132	-	-	1232	-	-	-	1332
Forfar Prior Rd opp Bus Depot	-	-	1034	-	-	1134	-	-	1234	-	-	-	1334
Forfar Easterbank	-	1006	-	-	1106	-	-	1206	-	-	1306	-	-
Forfar East High Street	1009	1010	1040	1108	1110	1140	1208	1210	1240	1309	1310	-	1340
Dundee Bus Station	-	1045	1115	-	1145	1215	-	1245	1315	-	1345	1352	1415

Service Number	27	20B	20	27	20B	20B	20	20	20B	20	20B	20	20
<b>Codes</b>									NSch	Sch	NSch		
Kirriemuir High Street	1337	-	1407	1437	-	-	1507	-	1522	1527	-	-	1625
Northmuir opp Golf Course	1342	-	1412	1442	-	-	1512	-	1527	1532	-	-	1630
Southmuir Newton Hotel	1349	-	1419	1449	-	-	1519	-	1534	1539	-	-	1636
Padanaram	1356	-	1426	1456	-	-	1526	-	1541	1546	-	-	1642
Forfar Whitehills	-	-	1432	-	-	-	1532	-	1554	1552	-	-	1648
Forfar Prior Rd opp Bus Depot	-	-	1434	-	-	-	1534	1554	1556	1554	-	-	1649
Forfar Easterbank	-	1406	-	-	1506	1536	-	-	1601	-	1621	-	-
Forfar East High Street	-	1410	1440	1509	1510	1539	1540	1600	1605	1605	1627	1636	1656
Dundee Bus Station	-	1445	1515	-	1545	-	1613	1635	1640	1640	1700	1707	1727

Service Number	20B	20	20	20	20A	20	20	20	20	20	20	20A
<b>Codes</b>												
Kirriemuir Bank Street	-	-	-	-	1810	-	-	-	-	-	-	0000
Kirriemuir High Street	-	1700	1730	1800	-	1830	1900	2000	2100	2200	2250	-
Northmuir opp Golf Course	-	1705	1735	1805	-	1835	1905	2005	2105	2205	2255	-
Southmuir Newton Hotel	-	1711	1741	1811	-	1841	1911	2011	2111	2211	2301	-
Padanaram	-	1717	1747	1817	1817	1847	1917	2017	2117	2217	2307	0007
Forfar Whitehills	-	1723	1753	1823	1823	1853	1923	2023	2123	2223	2313	0013
Forfar Prior Rd opp Bus Depot	-	1724	1754	1824	1824	1854	1924	2024	2124	2224	2314	0014
Forfar Easterbank	1706	-	-	-	-	-	-	-	-	-	-	-
Forfar East High Street	1711	1726	1756	1826*	1826	1856	1926	2026	2126	2226	2316	0016A
Dundee Bus Station	1742	1757	1827	1857*	-	1927	1957	2057	2157	2257	-	-

**Disclaimer** - Whilst we have taken every care to make sure the timetable information in this booklet is correct, you are advised to always contact the operator before travelling, especially from October 2007 to March 2008 when some services will change to more limited winter timetables. Outwith the boundaries of the Cairngorms National Park, not all bus stops are shown in the timetables.



SATURDAYS

Service Number	20	20	20	22	20A	20	20	22D	27	20B	20	27	20B
Kirriemuir Bank Street	-	-	-	-	0753	-	-	-	-	-	-	-	-
Kirriemuir High Street	-	-	0715	0738	-	0820	0907	0937	0937	-	1007	1037	-
Northmuir opp Golf Course	-	-	0720	0743	-	0825	0912	0942	0942	-	1012	1042	-
Southmuir Newton Hotel	-	-	0726	0750	-	0832	0919	0949	0949	-	1019	1049	-
Padanaram	-	-	0732	-	0801	0839	0926	-	0956	-	1026	1056	-
Forfar Whitehills	-	-	0738	-	0807	0845	0932	-	-	-	1032	-	-
Forfar Prior Rd opp Bus Depot	0644	0716	0739	-	0809	0847	0934	-	-	-	1034	-	-
Forfar Easterbank	-	-	-	-	-	-	-	-	-	1006	-	-	1106
Forfar East High Street	0646	0720	0745	-	0815	0855	0940	-	1009	1010	1040	1109	1110
Dundee Bus Station	0718	0752	0820	0835	0849	0930	1015	1030	-	1045	1115	-	1145

Service Number	20	27	20B	20	27	20B	22	20	27	20B	20	27	20B	
Kirriemuir Bank Street	-	-	-	-	-	-	-	-	-	-	-	1407	1437	-
Kirriemuir High Street	1107	1137	-	1207	1237	-	1257	1307	1337	-	1412	1441	-	
Northmuir opp Golf Course	1112	1142	-	1212	1242	-	1301	1312	1342	-	1419	1448	-	
Southmuir Newton Hotel	1119	1149	-	1219	1249	-	1307	1319	1349	-	1426	1455	-	
Padanaram	1126	1156	-	1226	1256	-	-	1326	1356	-	1432	-	-	
Forfar Whitehills	1132	-	-	1232	-	-	-	1332	-	-	1434	-	-	
Forfar Prior Rd opp Bus Depot	1134	-	-	1234	-	-	-	1334	-	1406	-	-	1506	
Forfar Easterbank	-	-	1206	-	-	1306	-	-	-	1410	1440	1508	1510	
Forfar East High Street	1140	1209	1210	1240	1309	1310	-	1340	1409	1410	1440	1508	1510	
Dundee Bus Station	1215	-	1245	1315	-	1345	1352	1415	-	1445	1515	-	1545	

Service Number	20	27	20B	20	20B	20	20B	20	20	20	20	20	20
Kirriemuir Bank Street	-	-	-	-	-	-	-	-	-	-	-	-	-
Kirriemuir High Street	1507	1537	-	1607	-	1700	-	1800	-	1900	-	2000	-
Northmuir opp Golf Course	1512	1542	-	1612	-	1705	-	1805	-	1905	-	2005	-
Southmuir Newton Hotel	1519	1549	-	1619	-	1711	-	1811	-	1911	-	2011	-
Padanaram	1526	1556	-	1626	-	1717	-	1817	-	1917	-	2017	-
Forfar Whitehills	1532	-	-	1632	-	1723	-	1823	-	1923	-	2023	-
Forfar Prior Rd opp Bus Depot	1534	-	-	1634	-	1724	1750	1824	-	1924	-	2024	-
Forfar Easterbank	-	-	1606	-	1706	-	1753	-	-	-	-	-	-
Forfar East High Street	1540	1609	1610	1640	1711	1726	1756	1826	1856	1926	1956	2026	2056
Dundee Bus Station	1615	-	1645	1715	1742	1757	1827	1857	1927	1957	2027	2057	2127

Service Number	20	20	20	20	20A
Kirriemuir Bank Street	-	-	-	-	0000
Kirriemuir High Street	2100	-	2200	2250	-
Northmuir opp Golf Course	2105	-	2205	2255	-
Southmuir Newton Hotel	2111	-	2211	2301	-
Padanaram	2117	-	2217	2307	0007
Forfar Whitehills	2123	-	2223	2313	0013
Forfar Prior Rd opp Bus Depot	2124	-	2224	2314	0014
Forfar Easterbank	-	-	-	-	-
Forfar East High Street	2126	2156	2226	2316	-
Dundee Bus Station	2157	2227	2257	-	-

CODES:

Services 22 & 22D operate via Glamis.

This service is operated by Strathtay Scottish Omnibuses, see page 8 for contact details.



River Esk, Angus





## Dundee • Forfar • Kirriemuir - Service 20

### SUNDAYS

Service Number	20	20C	20	20C	20	20C	20	20C	20	20	21A	20A	20
Dundee Bus Station	1000	1100	1200	1300	1400	1500	1600	1700	1800	1900	2000	2100	2315
Forfar East High Street	1033	1133	1233	1333	1433	1533	1633	1733	1833	1933	2033	2133	2348
Forfar Prior Road Bus Depot	1035	-	1235	-	1435	-	1635	-	1835	1935	-	2135	2350
Forfar Whitehills	1036	-	1236	-	1436	-	1636	-	1836	-	-	2136	-
Forfar Don Street Tesco	1038	-	1238	-	1438	-	1638	-	1838	-	-	2138	-
Padanaram	1042	-	1242	-	1442	-	1642	-	1842	-	-	2142	-
Southmuir Newton Hotel	1048	-	1248	-	1448	-	1648	-	1848	-	-	-	-
Northmuir Golf Course	1054	-	1254	-	1454	-	1654	-	1854	-	-	-	-
Kirriemuir Bank Street	1059	-	1259	-	1459	-	1659	-	1859	-	-	2149	-

### SUNDAYS

Service Number	20	20	20	20	20C	20	20C	20	20C	20	20C	20	21A	20
Kirriemuir Bank Street	-	-	-	1110	-	1310	-	1510	-	1710	-	1910	-	2150
Northmuir opp Golf Course	-	-	-	1115	-	1315	-	1515	-	1715	-	1915	-	2155
Southmuir Newton Hotel	-	-	-	1121	-	1321	-	1521	-	1721	-	1921	-	2201
Padanaram	-	-	-	1127	-	1327	-	1527	-	1727	-	1927	-	2207
Forfar Whitehills	-	-	-	1133	-	1333	-	1533	-	1733	-	1933	-	2213
Forfar Prior Rd opp Bus Depot	0924	1024	1034	1134	-	1334	-	1534	-	1734	-	1934	-	2214
Forfar East High Street	0926	1026	1036	1136	1226	1336	1426	1536	1626	1736	1826	1936	2151	2216
Dundee Bus Station	0957	1057	1107	1207	1257	1407	1457	1607	1657	1807	1857	2007	2222	-

This service is operated by Strathtay Scottish Omnibuses, see page 8 for contact details.

## Kirriemuir • Kinnordy • Glen Prosen - Service 121 & 815

Operator	MFF	JPE	JPE	MFF	SMT		MFF	JPE	JPE	MFF
Service Number	815	121	121	815	121		815	121	121	815
Codes	Sch	TuFO	TuFO	Sch	TuThO		Sch	TuFO	TuFO	Sch
Kirriemuir Reform Street	-	-	-	-	-	Dalairn Road End	0809	-	-	1620
Kirriemuir Parkend Depot	0740	-	-	1520	-	Glenprosen Village	0812	-	-	1623
Kirriemuir High Street	-	-	-	1525	-	Easter Lednathie	0815	-	-	-
Kirriemuir Bank Street	0742	0915	1200	-	1830R	Pearsie Crossroads	0825	-	-	-
Kirriemuir Websters HS	-	-	-	1550	-	Carroch Road End	0829	-	-	-
Kinnordy	-	0940	1205	1555	R	Newmill Road End	0831	-	-	-
Newmill Road End	-	-	-	1558	-	Kinnordy	0833	0940	1205	-
Carroch Road End	-	-	-	1559	-	Kirriemuir Websters HS	0845	-	-	-
Pearsie Crossroads	-	-	-	1603	-	Kirriemuir Parkend Depot	-	-	-	1649
Easter Lednathie	-	-	-	1608	-	Kirriemuir High Street	0850	0945	-	-
Glenprosen Village	0806	-	-	1617	-	Kirriemuir Bank Street	-	-	1230	-
Dalairn Road End	0809	-	-	1620	-					

### CODES:

- Sch Operates on Angus school days only
- TuFO Operates on Tuesdays and Fridays only
- TuThO Operates on Tuesdays and Thursdays only
- R Only runs on request to Strathmore Travel (01307 461010) - requests should be made by 1600 on day of operation.

### OPERATORS:

- JPE JP Minicoaches Ltd
- MFF Meffan's Coaches
- SMT Strathmore Travel

See page 8 for contact details.

**Disclaimer** - Whilst we have taken every care to make sure the timetable information in this booklet is correct, you are advised to always contact the operator before travelling, especially from October 2007 to March 2008 when some services will change to more limited winter timetables. Outwith the boundaries of the Cairngorms National Park, not all bus stops are shown in the timetables.





Operator	MFF	MFF	JPE	JPE	MFF	MFF	MFF	SMT
Service Number	801	842	121	121	842	801	802	121
Codes	Sch	Sch	TuFO	TuFO	Sch	Sch	Sch	TuThO
Kirriemuir High Street	0722	-	-	-	-	1540	1540	-
Kirriemuir Bank Street	-	-	0915	1200	-	-	-	1830R
Kirriemuir Parkend Depot	-	0745	-	-	1510	-	-	-
Kirriemuir Websters High School	-	-	-	-	-	1550	1550	-
Cortachy at B955	0731	-	(0935)	1210	1528	1602	1603	R
Memus	-	-	0922	(1223)	-	-	1609	R
Dykehead Royal Jubilee Arms	0733	0800	0930	1215	-	1604	-	R
Gella	-	-	-	-	1540	-	-	-
Wester Eggie	0750	0815	-	-	-	1616	-	-
Clova Hotel	0755	0820	-	-	1555	1621	-	-
Braedownie	0802	0825	-	-	1600	1628	-	-

Operator	MFF	MFF	MFF	JPE	JPE	MFF	MFF
Service Number	801	802	842	121	121	842	801
Codes	Sch	Sch	Sch	TuFO	TuFO	Sch	Sch
Braedownie	0802	-	0825	-	-	1600	1628
Clova Hotel	0807	-	0830	-	-	1605	1633
Rottal	0813	-	-	-	-	-	1639
Gella	0824	-	0840	-	-	1618	1642
Memus	-	0826	-	0922	(1223)	-	-
Dykehead Royal Jubilee Arms	0832	-	0850	0930	(1215)	1625	1648
Cortachy at B955	0834	0832	0853	0935	1210	1628	1650
Kirriemuir Websters High School	0846	0845	-	-	-	-	-
Kirriemuir Parkend Depot	-	-	0910	-	-	1640	-
Kirriemuir Bank Street	-	-	-	-	1230	-	-
Kirriemuir High Street	0850	0850	-	0945	-	-	1653

**OPERATORS:**

JPE JP Minicoaches Ltd  
 MFF Meffan's Coaches  
 SMT Strathmore Travel

**See page 8 for contact details.**

**CODES:**

Sch Operates on Angus school days only TuFO Operates on Tuesdays and Fridays only  
 TuThO Operates on Tuesdays and Thursdays only  
 R Only runs on request to Strathmore Travel - requests should be made by 1600 on day of operation.  
 (0935) Time in brackets indicates that place is served in different order to other journeys.  
 Times in *italics* is a connecting Meffan's Coaches Service 128 from Kirriemuir Bank St. to Webster's High School.

Kirriemuir • Glen Clova - Postbus 220

Service Number	220	220
Codes	MS	MF
Kirriemuir Post Office	0830	1510
Rowan House Road End	0840	1515
Cortachy Post Office/Dykehead	0855	1525
Glencally	0930	-
Cortachy Post Office/Dykehead	0940	-
Gella	0950	1530
Wester Eggie	0955	1545
Clova Hotel	1010	1555
Glendoll Lodge Youth Hostel	1055	-
Clova Hotel	1105	-
Gella	1120	1605
Inchdownie	1135	1615
Gella Bridge	1200	1620
Cortachy Post Office/Dykehead	1210	1630
Rowan House Road End	1215	1700
Kirriemuir Post Office	1225	1710

**CODES:**

MS Monday - Saturday  
 MF Monday - Friday

**This service is operated by Royal Mail, see page 8 for contact details.**

**Disclaimer** - Whilst we have taken every care to make sure the timetable information in this booklet is correct, you are advised to always contact the operator before travelling, especially from October 2007 to March 2008 when some services will change to more limited winter timetables. Outwith the boundaries of the Cairngorms National Park, not all bus stops are shown in the timetables.



Distance: Min 5km

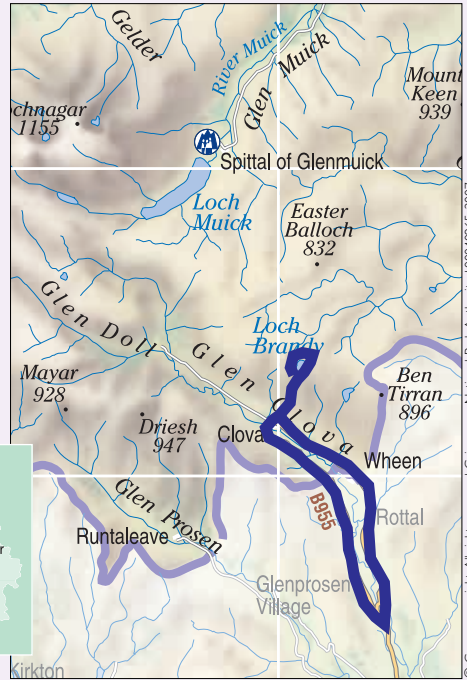
OS: Landranger 44

Time: Min 1 hour

There's a loop of road going around Glen Clova, with plenty of places to have a packed lunch, or try the hotel. From the hotel car park walk up a 5km steep track to Loch Brandy, or follow an easier path for 2km to Loch Heath.

#### Travel information:

Travel to and from Glen Clova by bus or postbus from Kirriemuir (see page 57 for timetables).



Glen Clova



Distance: Approx 5km each

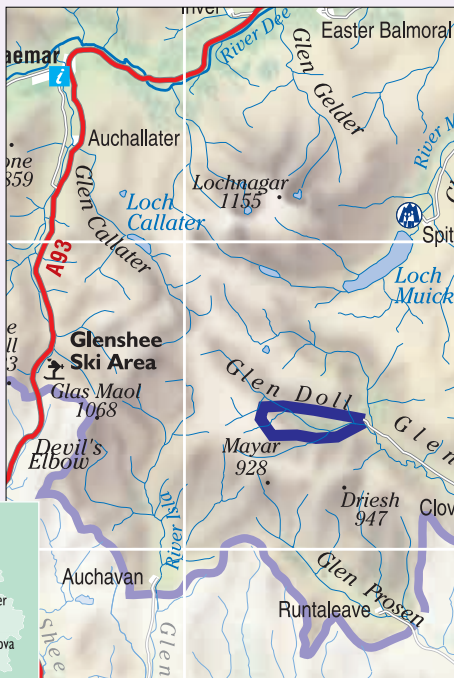
OS: Landranger 44

Time: 1-2 hours each

The glen leads on from Glen Clova, and provides a wide range of walking opportunities on way-marked tracks. An all-abilities “white” route follows White Water through leafy tracks for about 5km. Alternatively, climb up the side of the Glen to the Doll for around 5km through impressive larch woodland.

**Travel information:**

Travel to and from Glen Doll by postbus from Kirriemuir (see page 57 for timetable).



© Crown copyright. All rights reserved. Cairngorms National Park Authority, 1000404965, 2007.  
© 2007 Wendy Price Cartographic Services NI 3XC

Glen Doll







## Access for All at Glenmore Forest Park

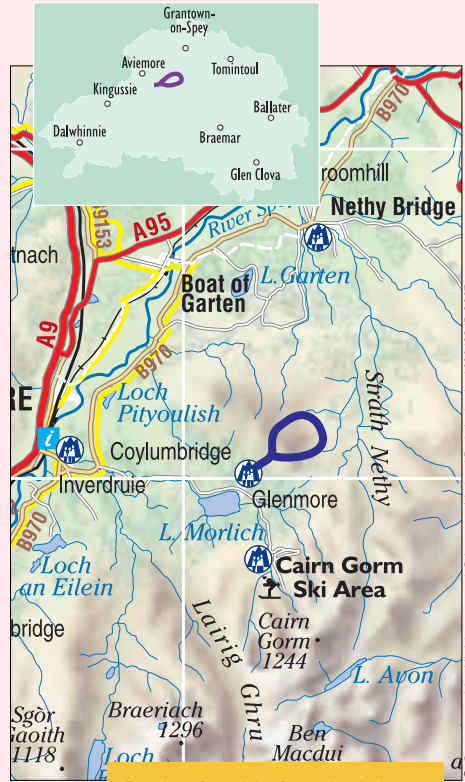
There are two trails from the Allt Mor car park in Glenmore forest, one of which is suitable for wheelchair users and the less mobile. Information boards are provided along the trail which is a few hundred metres long.

Able bodied walkers may wish to undertake the longer Allt Mor trail through the forest which begins at the same point.

### Travel information:

Travel to and from Aviemore by bus or train from the north or south of Scotland (see pages 13, 16-18, 20-28 for timetables).

From Aviemore take the bus along the Cairngorm ski road for approximately 10 kilometres, to the Allt Mor car park, on the left hand side of the road just beyond Glenmore. Alternatively take a taxi from Aviemore to Allt Mor car park, starting and finishing the trail from the adjacent disabled parking bays (see pages 20-23 for timetables and page 8 for taxi contact details).



Grade: Suitable for wheelchairs

OS: Landranger 36

Time: Allow 20 minutes





The Cairngorms National Park Authority is committed to developing access for all. Locally, many forestry tracks now have graded routes, some of which are wheelchair accessible. Increasingly, local buses are of the low-floor type and all First ScotRail services carry wheelchair ramps (bookable spaces are available). Anyone with special travelling needs should consider contacting the relevant public transport operators shown on page 8 and the sources of transportation advice and information listed below when planning a trip to the Park.

**Disability Rights Commission:** [www.drc-gb.org](http://www.drc-gb.org)

**First ScotRail:** [www.firstgroup.com](http://www.firstgroup.com)

Disabled Assistance: 0800 912 2901

Customer Relations: 0845 607 5929

**GNER:** [www.gner.co.uk/GNER/AboutGNER/DPPP](http://www.gner.co.uk/GNER/AboutGNER/DPPP)

### **Badenoch & Strathspey**

**Transport Company:** Tel: 01479 810 004 or 01479 812 233

A 7-seater wheelchair accessible vehicle is available for use in the Badenoch & Strathspey area. It has been designed to carry anyone with mobility problems.

**Mobility Access:** [www.smoothrideguides.com](http://www.smoothrideguides.com)

### **Badenoch & Strathspey**

**Disability Access Panel:** [www.speyaccessguide.org](http://www.speyaccessguide.org)

Tel: 01479 810004

This publication has been specifically designed for ease of reading. If you do however require large print versions of the timetables that appear in this guide, please contact the local councils. For other queries, please contact the Park Authority.

This brochure has been produced to promote travel without a car, providing some sample walks and cycle routes. Maps have been incorporated for illustration only and should not be used for navigational purposes. You are strongly advised to plan your day using more comprehensive guides and maps, available from bookshops and visitor centres. Due to Ordnance Survey licence conditions reproduction of maps is prohibited without the permission of the copyright holders. The representation of features or boundaries in which CNPA or others have an interest does not necessarily imply their true positions. For further information please contact the appropriate authority.

# Fresh air miles

Sustrans is the UK's leading sustainable transport charity and is behind many groundbreaking projects including the **National Cycle Network**.

Come and explore Scotland's 1,500 miles of National Cycle Network. From gentle rides along waterways and old railway lines to the challenge of moorland, mountain and forest terrain - it's quite simply a breath of fresh air.

## Special Offer

The scenic **Lochs and Glens, National Route 7** passes from north to south Scotland through the central Highlands, Cairngorm Mountains and Drumochter Pass. Sustrans is offering a pack that includes two detailed maps together with the official Pocket Mountains guide to this route for **£18** including P&P (RRP excl. P&P £20.97).

To order your pack please phone **0845 113 00 65** quoting "CAIRN07". To find out more about Sustrans and the Network in your area visit: **[www.sustrans.org.uk](http://www.sustrans.org.uk)**

Offer ends January 2008, subject to availability.





# Know the Code before you go

## Enjoy Scotland's outdoors - responsibly!

Everyone has the right to be on most land and inland water providing they act responsibly. Your access rights and responsibilities are explained fully in the Scottish Outdoor Access Code.

Whether you're in the outdoors or managing the outdoors, the key things are to:

- take responsibility for your own actions;
- respect the interests of other people;
- care for the environment.

**Remember**, access law in Scotland is different from that in England and Wales.

Find out more by visiting

[www.outdooraccess-scotland.com](http://www.outdooraccess-scotland.com)

or phoning your local

Scottish Natural Heritage office.





